


SURVEYOR'S STATEMENT

THIS MAP CORRECTLY REPRESENTS A SURVEY MADE BY ME OR UNDER MY DIRECTION IN CONFORMANCE WITH THE REQUIREMENTS OF THE LAND SURVEYOR'S ACT AT THE REQUEST OF JOHN MCMORROW IN JUNE 2001.


Vernon H. Templeton
 VERNON H. TEMPLETON, L.S. 4647



COUNTY SURVEYOR'S STATEMENT

THIS MAP HAS BEEN EXAMINED IN ACCORDANCE WITH SECTION 8766 OF THE LAND SURVEYOR'S ACT THIS 20th DAY OF November, 2001. THIS SURVEY DOES NOT CONSTITUTE A SUBDIVISION UNDER DIVISION 2 OF THE GOVERNMENT CODE.

R Tom Hunter
 R. TOM HUNTER, PLUMAS COUNTY SURVEYOR R.C.E. 30515, EXP.3/31/04



RECORDER'S STATEMENT

FILED THIS 26th DAY OF November, 2001, AT 2:15 P. M. IN BOOK 12 OF MAPS, AT PAGE 30, AT THE REQUEST OF THE COUNTY SURVEYOR. FEE: \$ FILE NO.: 10147
 JUDITH WELLS, PLUMAS COUNTY RECORDER

BY: *Daisy Samuel*
 DEPUTY

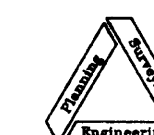
LEGEND

- FOUND 5/8" REBAR TAGGED L.S. 5405 PER R/S 11-11.
- FOUND 1994 USDA ALUM. CAP STAMPED L.S. 5176 PER R/S 10-110.
- SET 1/2" REBAR W/ CAP STAMPED L.S. 4647.
- () RECORD INFORMATION PER R/S 11-11.
- x—x— INDICATES BARB WIRE FENCE.

RECORD OF SURVEY FOR THE COUNTY OF PLUMAS

IN SECTION 18, T.28 N., R.7 E., M.D.B. & M. PLUMAS COUNTY, CALIFORNIA

SCALE : 1" = 200'



NST Engineering, Inc.
 1495 Riverside Drive
 Susanville, CA 96130
 (916) 257-5173
 2001-058 RS

6/25/01
 SHEET 1 OF 1

