


SURVEYOR'S STATEMENT

THIS MAP CORRECTLY REPRESENTS A SURVEY MADE BY ME OR UNDER MY DIRECTION IN CONFORMANCE WITH THE REQUIREMENTS OF THE LAND SURVEYOR'S ACT AT THE REQUEST OF DENNIS CRITES IN NOVEMBER 2001.


Vernon H. Templeton
 VERNON H. TEMPLETON, L.S. 4647



COUNTY SURVEYOR'S STATEMENT

THIS MAP HAS BEEN EXAMINED IN ACCORDANCE WITH SECTION 8766 OF THE LAND SURVEYOR'S ACT THIS 8th DAY OF January, 2002.

R. Tom Hunter
 R. TOM HUNTER, PLUMAS COUNTY SURVEYOR R.C.E. 30515, Exp. 9/31/04



RECORDER'S STATEMENT

FILED THIS 9th DAY OF January, 2002, AT 2:16 P.M. IN BOOK 12 OF RECORD OF SURVEYS, AT PAGE 39, AT THE REQUEST OF THE COUNTY SURVEYOR.

FEB 8 2002
 JUDITH WELLS, PLUMAS COUNTY RECORDER

FILE NO.: 2002-00321

BY: *Patty Samuel*
 DEPUTY

LEGEND

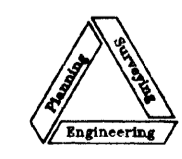
- ⊙ FOUND MONUMENTS PER CORNER RECORD ON FILE IN THE COUNTY ENGINEERS OFFICE DOC. NO. 144.
- FOUND CORNERS AS NOTED.
- SET 1/2" REBAR W/CAP STAMPED L.S.4647.
- () INDICATES G.L.O. INFORMATION.

RECORD OF SURVEY FOR DENNIS CRITES

IN SECTION 16, T.26 N.,R.9 E., M.D.B. & M. PLUMAS COUNTY, CALIFORNIA

SCALE : 1" = 400'

NST Engineering, Inc.
 1495 Riverside Drive
 Susanville, CA 96130
 (916) 257-5173



2001-090 RS 9/25/01 SHEET 1 OF 1