




1 RECORD: SET A GRANITE STONE 12X10X7 INCHES 6" DEEP MARKED WITH 4 NOTCHES ON THE SOUTH & EAST EDGES AND MADE A STONE MOUND 4-1/2 FT IN DIA AT BASE & 2 FT HIGH ALONGSIDE (R1)  
 FWB: 20' YP N78°W 160 LKS (R1)  
 FOUND: 11"X8"X6" UPRIGHT STONE IN A 6"X18"X18" MOS  
 FWB: 36" DIA PINE STUMP VERY DECAYED N79°27'W 109.8 FT(166 LKS)  
 SET: STD USFS DRIVE-IN MON W/24" OF ROD 5' AG IN A 7"X18"X18" MOS  
 FWB: 10" WF S41°52'W 11.1 FT SCRIBED "T23NR8ES17BT"  
 16" WF N33°55'E 15.3 FT SCRIBED "T23NR8ES9BT"  
 24" SP S28°49'E 9.0 FT SCRIBED "T23NR8ES16BT"




5 RECORD: SET A LAVA STONE 16X16X6 INCHES, 8" DEEP MARKED 1/4" ON WEST FACE. MADE A STONE MOUND 3 FT IN DIA AT BASE AND 2 FT HIGH ALONGSIDE (R1)  
 FWB: 4' BO S06°E 207 LKS (R1)  
 7' BO N04 1/2°W 79 LKS (R1)  
 FOUND: A FRACTURED 6"X6"X14" STONE W/ 6"X24"X24" MOS ALONGSIDE  
 SET: STD USFS DRIVE-IN MON W/36" OF ROD 5' AG IN A 5"X18"X18" MOS  
 FWB: 10" BO N12°59'E 12.4 FT SCRIBED "1/4S16BT"  
 22" WF N87°00'E 4.6 FT SCRIBED "1/4S16BT"




2 RECORD: SET A PINE POST 48X3X3 INCHES, 12" DEEP MARKED 1/4S" ON THE NORTH FACE & MADE A EARTH MOUND 3 FT IN DIA AT BASE 2 FT HIGH AROUND POST AND DIG PITS & MOUNDS 18"X18"X12" NORTH & SOUTH OF POST 5-1/2 FT DISTANT FOR 1/4 SECTION CORNER (R1)  
 FWB: 20' YP S84°E 113 LKS (R1)  
 40' YP N52°E 68 LKS (R1)  
 FOUND: NOTHING AT CORNER LOCATION  
 FWB: 54" PP S84°E 74.6 FT(113 LKS) CLOSED FACE  
 45" PP N52°E 44.9 FT(68 LKS) "1/4S" VISIBLE  
 SET: STD USFS DRIVE-IN MON W/48" OF ROD 5' AG



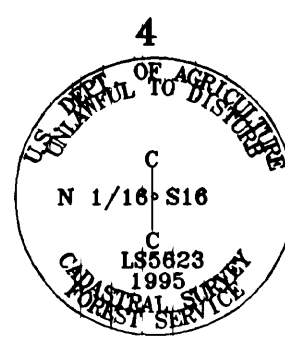
6 RECORD: SET A GRANITE STONE 12X8X7 INCHES 6" DEEP MARKED 1/4" ON WEST FACE (R1)  
 FWB: 30' YP WEST 42 LKS (R1)  
 FOUND: STD USFS MON 6" AG IN A 6"X24"X24" MOS (R2)  
 FWB: 57" PP N79°07'W 29.2 FT (44 LKS) UNREADABLE SCRIBING VISIBLE  
 17" WF N09°03'E 26.4 FT (R2)  
 15" WF N89°24'E 10.1 FT (R2)  
 SET: NOTHING



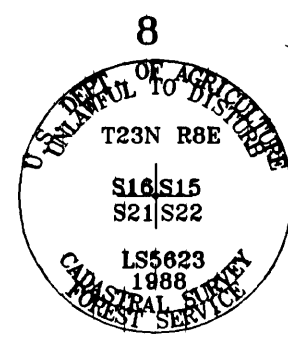
3 RECORD: GRANITE STONE 18X8X8 INCHES 9" DEEP MARKED WITH 4 NOTCHES ON THE SOUTH & 3 ON THE EAST & MADE A STONE MOUND 4-1/2 FT IN DIA AT BASE & 2 FT HIGH (R1)  
 FWB: 16" FIR N00°30'W 333 LKS (R1)  
 20' YP S88°00'W 314 LKS (R1)  
 FOUND: 8"X9"X20" STONE LAYING DOWN WITH 3 NOTCHES ON ONE EDGE & 4 GROOVES ON ANOTHER EDGE  
 FWB: 52" PP S88°14'W 209.1 FT(317 LKS) SCRIBING VISIBLE  
 SET: STD USFS DRIVE-IN MON WITH 48" OF ROD 6' AG IN A 6"X24"X24" MOS  
 FWB: 16" WF N31°57'W 19.7 FT SCRIBED "T23NR8ES9BT"  
 13" WF S04°41'E 3.5 FT SCRIBED "T23NR8ES15BT"  
 15" WF N39°27'E 29.0 FT SCRIBED "T23NR8ES10BT"



7 RECORD: SET A LAVA STONE 18X10X7 INCHES, 9" DEEP MARKED 1/4" ON NORTH FACE MADE AN EARTH STONE MOUND 3-1/2 FT IN DIA AT BASE & 2FT HIGH (R1)  
 FOUND: 22"X10"X7" STONE 3 FT DOWNHILL FROM A 36"X36"X12" MOS  
 SET: STD USFS DRIVE-IN MON W/48" OF ROD IN A 12"X36"X36" MOS  
 FWB: 9" WF N80°30'W 5.3 FT SCRIBED "1/4S16BT"  
 5" SP N15°38'E 20.0 FT SCRIBED "1/4S16BT"



4 RECORD: NOTHING SET  
 FOUND: NOTHING  
 SET: STD USFS DRIVE-IN MON W/24" OF ROD 12' AG IN A 6"X24"X24" MOS  
 FWB: 5" WF S08°07'E 34.3 FT SCRIBED "CN1/16S16BT"  
 13" IC N05°59'E 63.1 FT SCRIBED "CN1/16S16BT"



8 RECORD: MARKED A 24" FIR FOR SECTION CORNER (R1)  
 FWB: 24" YP S03°E 34 LKS (R1)  
 18" FIR N73°E 62 LKS (R1)  
 FOUND: STD USFS MON 10" AG IN A 6"X18"X18" MOS(8RS99)  
 FWB: 45" PINE S02°37'E 22.4 FT (34 LKS)  
 46" FIR N75°55'E 40.9 FT (62 LKS)  
 10" FIR N05°39'E 49.1 FT (R2)  
 11" FIR N65°16'W 19.8 FT (R2)  
 SET: NOTHING

NOTES

A STANDARD UNITED STATES FOREST SERVICE (USFS) DRIVE-IN MONUMENT IS A 5/8" OUTSIDE DIAMETER (OD) ALUMINUM ROD WITH A 3-1/4" OD ALUMINUM CAP STAMPED WITH THE USFS LOGO.

A STANDARD UNITED STATES FOREST SERVICE (USFS) MONUMENT IS A 2 1/2" OUTSIDE DIAMETER (OD) STEEL PIPE WITH A 3-1/4" OD ALUMINUM CAP STAMPED WITH THE USFS LOGO.

A STANDARD BUREAU OF LAND MANAGEMENT (BLM) MONUMENT IS A 2-1/2" OUTSIDE DIAMETER (OD) STEEL PIPE WITH A 3-1/2" OD BRASS CAP STAMPED WITH THE BLM LOGO.

NONSTANDARD ABBREVIATIONS

|     |                  |
|-----|------------------|
| MOS | MOUND OF STONE   |
| FWB | FROM WHICH BEARS |
| BT  | BEARING TREE     |
| MON | MONUMENT         |
| PP  | PONDEROSA PINE   |
| YP  | YELLOW PINE      |
| AG  | ABOVE GROUND     |
| BO  | BLACK OAK        |
| WF  | WHITE FIR        |
| SP  | SUGAR PINE       |
| IC  | INCENSE CEDAR    |

SURVEY HISTORY

|    |           |        |       |      |
|----|-----------|--------|-------|------|
| R1 | D.C. HALL | GLO    | GLO   | 1885 |
| R2 | W.G. SNOW | LS5623 | 8RS99 | 1989 |

RECORD OF SURVEY

SECTION 16 T23N R8E MOUNT DIABLO MERIDIAN  
 PLUMAS COUNTY, CALIFORNIA  
 FOR THE PLUMAS NATIONAL FOREST  
 PO BOX 11500 QUINCY, CA. 95971

CREW: B.SNOW, J.SCHMIDT, R.KNOETIGEN  
 JUNE 1995 SHEET 2 OF 2