


T. 28 N. R.7 E. Section 18

SURVEYOR'S STATEMENT



This map correctly represents a survey made by me or under my direction in conformance with the requirements of the Land Surveyors Act at the request of the U.S.D.A Forest Service in February, 2001.

John S. Rea  
John S. Rea - L.S. 5176  
Expires 6-30-03

COUNTY SURVEYOR'S STATEMENT

This map has been examined in accordance with Section 8766 of the Land Surveyors Act this

26<sup>th</sup> day of February 2002.

R. Tom Hunter

R. Tom Hunter - R.C.E 30515  
Plumas County Surveyor  
Licence Exp. Date 3-31-04



RECORDER'S STATEMENT

Filed this 1<sup>st</sup> day of March, 2002, at 3:32 P.M.,  
in Book 12 of Record of Surveys at page 48 at the  
request of the County Surveyor.

Judith Wells  
Plumas County Recorder  
Deputy  
by: Deborah J. Hansen

Fee \$ 8.00

File No. 2002-02098

RECORD OF SURVEY FOR LASSEN NATIONAL FOREST

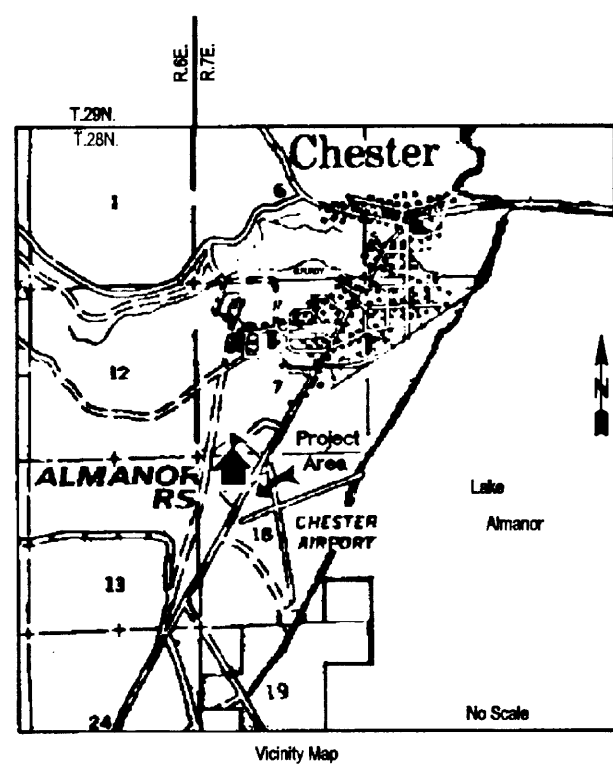
A Portion of the NW1/4 of Section 18  
T.28N. R.7E. , M.D.M. in the unincorporated  
territory of Plumas County, CA.

By  
Lassen National Forest  
2550 Riverside Drive  
Susanville, California 96130

Scale: 1" = 200'

February 2002

Sheet 1 of 1



Basis of Bearing, <N30°46'E>  
being the Southeasterly Right Of  
Way Line of State Highway 36.  
As per Book 8 R.O.S. page 130.

Found a 6"x6" Conc. Monument

Found a 6"x6" Conc. Monument

Corner position falls in concrete fence  
support of existing Right of Way Fence.  
Drilled and cemented a U.S.D.A. Brass Tablet.

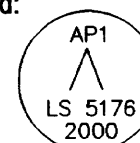
Tablet Marked:



AP3  
LS 5176  
2000

Corner lies in Right of Way Fence line.  
Set Standard U.S.D.A. Monument 24" in  
ground, 4" above in a 18" diameter by  
4" high stone mound.

Cap Marked:



AP1  
LS 5176  
2000

Set a magnet 26" in ground, emplaced a  
Standard U.S.D.A. Monument 23" in ground  
5" above with a small stone mound.

Cap Marked:



AP2  
LS 5176  
2000

LEGEND

- Found 6"x6" Concrete Highway Monuments
- Found Monument as described
- Set Monuments as described
- ( ) Record data as per Book 48 Official Records page 182.
- < > Record data as per Book 8 R.O.S. page 130.
- [ ] Record data as per Book 10 R.O.S. page 110.

Lands of  
Plumas County  
43 O.R. 103

Lands of  
Plumas County  
43 O.R. 103

Lassen  
National  
Forest  
67 Deeds 281

15.02  
Acres

STATE HIGHWAY 36

N30°46'00"E  
1790.00'

N30°46'00"E  
1222.36'

N30°46'00"E  
605.00'

N62°19'30"W  
(326.00')  
327.19'

N58°27'12"E Tie Only  
703.15'

80'

S82°29'00"E  
1155.74'

S70°01'00"W  
1155.74'

N30°46'00"E  
367.64'

N30°46'00"E  
932.46'

80'