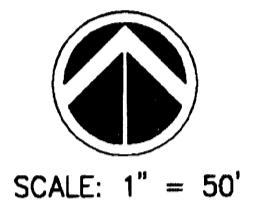


### LOT LINE ADJUSTMENT NOTE

THIS RECORD OF SURVEY WAS PREPARED TO REFLECT A LOT LINE ADJUSTMENT FOR WHICH A RESOLUTION IS RECORDED AS DOCUMENT No. 2002-12873, PLUMAS COUNTY RECORDS.



**NOTES:**

LEACHFIELD EXCLUSION AREAS PER 9 M 67

ALL BEARINGS & DISTANCES OF RECORD WERE ALSO MEASURED SAME - EXCEPT AS NOTED.

R/S 11-77

LOT 22 T.O.W. 4

LOT 21 T.O.W. 4


LOT 17 T.O.W. 4

LLA LOT 19 LANDS OF JERRY V. KEHR, TRUSTEE 1.84 ACRES


LLA LOT 18 LANDS OF JERRY V. KEHR, TRUSTEE 2.01 ACRES

### SURVEYOR'S STATEMENT

THIS MAP CORRECTLY REPRESENTS A SURVEY MADE BY ME OR UNDER MY DIRECTION IN CONFORMANCE WITH THE REQUIREMENTS OF THE LAND SURVEYORS' ACT AT THE REQUEST OF JERRY V. KEHR IN OCTOBER, 2002.



*Fred R. Nagel*  
FRED R. NAGEL, LS 3989



### COUNTY SURVEYOR'S STATEMENT

THIS MAP HAS BEEN EXAMINED IN ACCORDANCE WITH SECTION 8766 OF THE LAND SURVEYOR'S ACT THIS 4<sup>th</sup> DAY OF March, 2003

*R. Tom Hunter*  
R. TOM HUNTER, R.C.E. 30515  
PLUMAS COUNTY SURVEYOR  
LICENSE EXPIRATION DATE 3/31/04

3/4/2003  
DATE

### RECORDER'S STATEMENT

FILED THIS 6<sup>th</sup> DAY OF March, 2003, AT 11:05AM, IN BOOK 12 OF RECORDS OF SURVEYS, AT PAGE 111, AT THE REQUEST OF THE COUNTY SURVEYOR.

*Kathleen Williams*  
KATHLEEN WILLIAMS, COUNTY RECORDER  
FEE: \$ 8<sup>00</sup> FILE: 2003-2469

### LEGEND

- FOUND 1/2" REBAR CAPPED "LS 3989" PER 9 M 67
- FOUND 1/2" REBAR CAPPED "LS 3989" PER 11 RS 77
- FOUND 1/2" I.P. TAGGED "LS 3202" PER 4 M 76
- SET 1/2" REBAR WITH CAP STAMPED "LS 3989", EXCEPT AS NOTED

### BASIS OF BEARINGS

THE BASIS OF BEARINGS FOR THIS PROJECT IS THE NORTH LINE OF PARCEL'S 18 & 19, AS SHOWN ON 9 M 67, BEING S82°16'30"E.

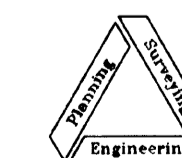
### RECORD OF SURVEY

FOR

# JERRY V. KEHR, TRUSTEE

SECTIONS 32 & 33, T.28 N., R. 7 E. MDB&M  
LOTS 18 & 19, TOP OF THE WEST, UNIT No. 4  
PLUMAS COUNTY, CALIFORNIA

SCALE: 1" = 50'



**NST Engineering, Inc.**  
1495 Riverside Drive  
Susanville, CA 96130  
(530) 257-5173