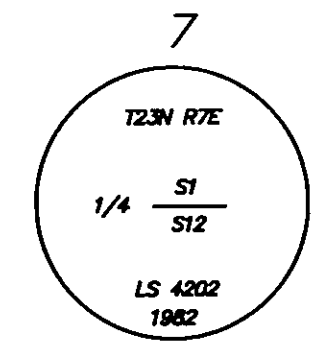


FOUND: NOTHING AT CALCULATED CORNER POSITION
NO BT'S FOUND

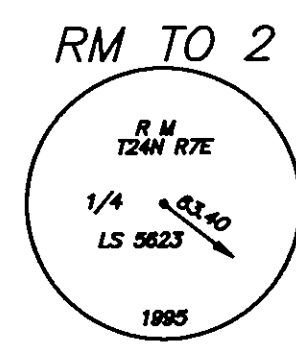
SET: BY IRREGULAR BOUNDARY ADJUST METHOD
A STD USFS REBAR MON IN A 30" X 30" MOS
FWB: STD USFS REBAR MON IN A SMALL MOS N60°00'40"W
63.40 FT AS A REFERENCE MONUMENT
SEE RM TO 2 BELOW.

A 3-1/4" ALUMINUM CAP STAMPED WITH THE USFS LOGO
LIQUID WELDED TO A FOUND 2-3/4" DIAM. BOLT, SET IN
CONCRETE, NO RECORD, S36°44'31"W 23.88 FT.
AS A REFERENCE MONUMENT SEE RM TO 2 BELOW.



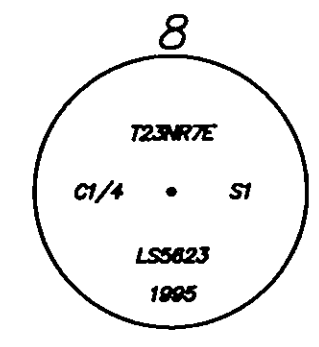
FOUND: STD USFS MONUMENT
(SET 3-1/4 ALUM. CAPPED PIPE TAGGED LS 4202 R9)
FWB: 20" STUMP S11°E 25.7 FT
(20" STUMP S11°E 25.7 FT R9)
24" STUMP N51°24'E 23.1 FT
(24" STUMP N51°24'E 23.1 FT R9)

SET: NOTHING



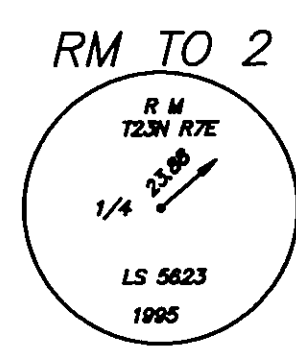
FOUND: NOTHING

SET: STD USFS REBAR MON IN A SMALL MOS AS AN RM
S60°00'40"E 63.40 FT. TO 1/4 CORNER



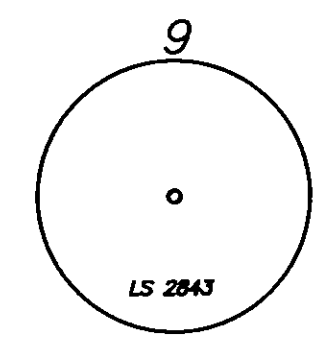
FOUND: NOTHING

SET: STD USFS REBAR MON IN A MOS
FWB: 17" S. PINE N85°09'24"E 41.35 FT, NEW BT
21" R. FIR N80°50'56"W 26.43 FT, NEW BT



FOUND: 2-3/4" BOLT SET IN CONCRETE, NO RECORD, DID NOT ACCEPT
AS 1/4 CORNER, USED FOUND BOLT AS A REFERENCE MONUMENT

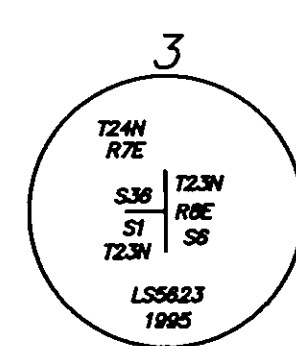
SET: A 3 1/2" ALUMINUM CAP STAMPED WITH THE USFS LOGO
LIQUID WELDED TO A FOUND (NO RECORD) 2 3/4" DIA
BOLT SET IN CONCRETE AS AN RM
N36°44'31"E 23.88 FT TO 1/4 CORNER



FOUND: 1" I.P. WITH BRASS CAP
(FD. 1" I.P. OPEN REPLACED WITH BRASS CAP, LS 2843 R7)

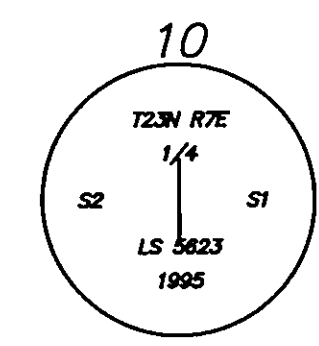
FWB: 27" PINE N32°E 86.4 FT
(14" TAM N29-1/2°E 131 LKS R4)
27" PINE S28°W 28.5 FT
(7" TAM S5°E 29 LKS R4)
27" PINE S28°W 28.5 FT
(12" TAM S29°E 43 LKS R4)

SET: NOTHING



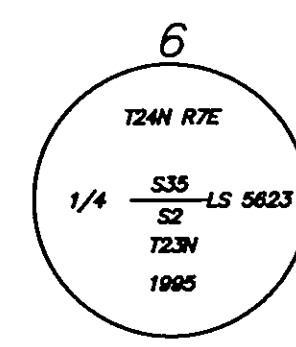
FOUND: 36"x6"x6" BROKEN GRANITE STONE IN A 24" DIAM. MOS
(36"x6"x6" GRANITE STONE FOR CLOSING CORNER
TOWNSHIPS 23 & 24 NORTH RANGE 7 EAST R4)
FWB: LOOSE LP PINE STUMP S59°43'37"W 21.2 FT
(10" TAMARACK S56°W 36 LKS R4)
DECAYED STUMP N24°53'W 7.1 FT
(16" TAMARACK N38°W 11 LKS R4)

SET: STD USFS REBAR MON IN FOUND MOS
FWB: 7" RED FIR N13°02'45"E 119.89 FT., NEW BT
20" RED FIR N13°02'45"E 119.89 FT., NEW BT



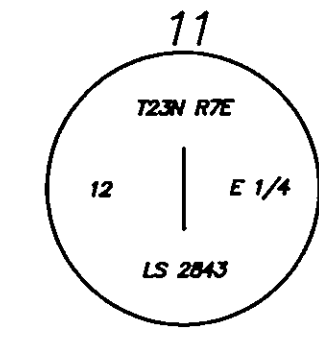
FOUND: NOTHING AT CALCULATED CORNER POSITION
NO BT'S FOUND
FWB: 1-1/2" ALUMINUM CAP ON A 5/8" REBAR
STAMPED "PG&E" (NO RECORD OR ORIGINAL
EVIDENCE TO VERIFY) S25°49'27"W 6.31 FT

SET: BY SINGLE PROPORTION
STD USFS DRIVE-IN MONUMENT
FWB: 13" SUGAR PINE N70°35'52"E 46.86 FT, NEW BT
13" WHITE FIR S34°24'23"E 32.62 FT, NEW BT



FOUND: AN UNMARKED 1-1/4" ALUMINUM CAP ON A 5/8" REBAR
FWB: PONDEROSA PINE STUMP HOLE N15°15'51"E 31.44 FT
(PITCH PINE N12°E 46 LKS R4)

SET: BY ORIGINAL EVIDENCE
REMOVED UNMARKED CAP AND REPLACED WITH A
3-1/4" ALUMINUM CAP STAMPED WITH THE USFS LOGO
FWB: 28" WHITE FIR N09°05'29"W 22.79 FT, NEW BT
28" PONDEROSA PINE S72°40'38"W 23.47 FT, NEW BT



FOUND: 1-1/2" ALUMINUM CAP ON A 5/8" REBAR STAMPED AS SHOWN
(SET CAPPED REBAR R8)
FWB: STUMP WITH VISIBLE SCRIBING N65°19'51"W 36.14 FT
(10" TAMARACK N70°W 51 LKS R5)

SET: 17" WHITE FIR S87°15'34"W 28.83 FT. SCRIBED "T23NR7E1/4S12BT",
NEW BT
21" LP PINE S35°58'23"E 14.74 FT. SCRIBED "T23NR8ES18BT", NEW BT

RECORD INFORMATION

NOTE: ALL RECORD INFORMATION IS GIVEN IN PARENTHESES

R2	E. VON SCHMIDT	1875	GLO
R4	W. MINTO	1880	GLO
R5	D. HALL	1884	GLO
R6	BLM	1970	BLM
R7	J. HAMBY	LS2843 1977	4RS150
R8	J. HAMBY	LS2843 1980	5RS127
R9	R. BARNHART	LS4202 1982	6RS46
R10	T24N R7E	GLO PLAT 1880	GLO

GENERAL NOTES

A STANDARD (STD) UNITED STATES FOREST SERVICE (USFS)
DRIVE-IN MONUMENT IS A 5/8" ALUMINUM ROD, LENGTH VARIES,
WITH A 3-1/4" ALUMINUM CAP STAMPED WITH THE USFS LOGO.

A STANDARD (STD) UNITED STATES FOREST SERVICE (USFS)
REBAR MONUMENT IS A 5/8" REBAR, 24" LONG WITH A
3 1/4" ALUMINUM CAP STAMPED WITH THE USFS LOGO.

A STANDARD (STD) BUREAU OF LAND MANAGEMENT (BLM)
MONUMENT IS A 2 1/2" DIAMETER STEEL PIPE, 28" LONG
WITH A 3-1/2" BRASS CAP STAMPED WITH THE BLM
LOGO.

ALL SCRIBING ON NEW BT'S THIS SURVEY ARE ACCORDING
TO THE MANUAL OF SURVEYING INSTRUCTIONS, 1973.

NONSTANDARD ABBREVIATIONS

MOS	MOUND OF STONE
FWB	FROM WHICH BEARS
BT	BEARING TREE
BT'S	BEARING TREES
MON	MONUMENT
LP	LOGGEPOL
ODIP	OUTSIDE DIAMETER IRON PIPE
ALUM	ALUMINUM
RM	REFERENCE MONUMENT
TAM	TAMARACK
DIAM.	DIAMETER

RECORD OF SURVEY

For Plumas National Forest
T24N R7E S24, S25, S36 T24N R8E S30, S31
T23N R7E S1, S2, S12 T23N R8E S5, S6, S7
Mount Diablo Meridian
Plumas County, California
Survey Crew:
Bill Snow
Dave Greenwell
June 1995 Sheet: 3 of 4