


SURVEYOR'S STATEMENT


This map correctly represents a survey made by me or under my direction in conformance with the requirements of the Professional Land Surveyor's Act at the request of Tom Bengard in December, 2002.



John W. Hamby
John W. Hamby LS 2843

COUNTY SURVEYOR'S STATEMENT

This map has been examined in accordance with Section 8766 of the Professional Land Surveyor's Act this 19th day of September, 2003.



R. Tom Hunter
R. Tom Hunter RCE 30515
PLUMAS COUNTY SURVEYOR
License Expiration Date 3/31/04

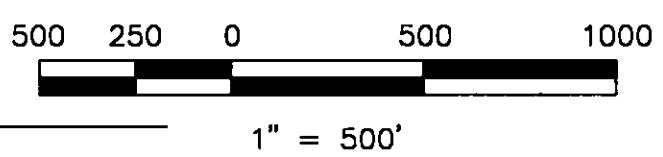
RECORDER'S STATEMENT

Filed this 26th day of September, 2003 at 11:15 Am. in Book 13 of Record of Surveys, at page 1-4, at the request of the County Surveyor.

Fee \$14.00
File No. 2003-11629
Kathleen Williams
County Recorder
by *Kelly Wilkinson*
Deputy

Basis of Bearings

The Basis of Bearings of this map is based upon a Solar Observation taken March 12, 2003 at a point which bears S62°10'55"W, 1007.94 feet from the 1/4 corner common to Sections 1 & 2.



LEGEND

- FOUND point as described
- FOUND 1/2" I.P. not tagged unless described otherwise
- SET 5/8" rebar with Aluminum Cap LS 2843
- ⊗ FOUND 5/8" rebar with Plastic Cap LS 5623 (No Record)
- Nothing Set corner falls in Spanish Creek
- (R1) RECORD per 5 RS 18
- (R2) RECORD per 10 RS 116
- (R3) RECORD per 5 PM 131
- (R4) RECORD per 480 O.R. 163
- (R5 GLD) RECORD per 11 RS 90 calculated ground level distances.

RECORD OF SURVEY

for
Tom Bengard

A portion of Sections 1, 2, 11 and 12
T. 24 N., R. 9 E., M.D.M.

Plumas County ~ California
Scale 1" = 500' February, 2003

Hamby Surveying Inc.
P.O. Box 1209
Portola, CA 96122
(530) 832-5571