

# Record of Survey

## Empire Cadastral Survey

Sec. 21, 22 & 26, T. 25 N., R. 9 E.

Sec. 15, 16, 22, 26, 29 & 32, T. 24 N., R. 10E.

Mt. Diablo Meridian, California

### 42. WITNESS CORNER, QUARTER CORNER BETWEEN 23 & 26 William Minto, 1880, GLO

Set: A slate stone, 20 x 15 x 4 ins., in stone mound, on S side of high slate stone bluff 200 chs. N of Spanish Creek, from which:

A black oak, 5 ins. diam., bears S 7 1/4° E (no distance was given.)

Wallowa Associates, 2005

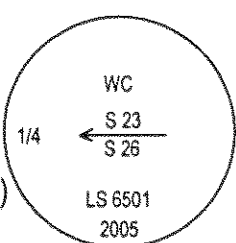
Found: Nothing. Position falls near the top of a 100 ft. railroad fill slope. No bottom land exists between the toe of fill slope and right bank of Spanish Creek. No original call of a slate bluff is visible. The area 200 chains north of Spanish Creek is in a fill slope.

Set: A 3/4 x 30 in. aluminum drive rod, with breakaway base, with a 3 1/4 in aluminum cap mkd. as shown, for a witness corner on line 415.00 ft. easterly, showing 6 ins. above ground, with a rock collar, from which:

A ponderosa pine, 30 ins. diam., bears N 75° E 27.7 ft. scribed WC 1/4 S23 BT.

A black oak, 6 ins. diam., bears 23 1/2° E 20.3 ft. scribed X BT on a double blaze.

State Plane Coordinates CA Zone 1 (NAD83) (Coordinates are for true corner position) N 1888076.86 Ft. E 6857499.80 Ft.



### 43. SECTION CORNER BETWEEN SECTIONS 23, 24, 25, 26 William Minto, 1880, GLO

Set: A granite stone, 12 x 12 x 6 ins., in stone mound, from which:

A white oak, 9 ins. diam., bears N 70 1/4° E 26 lks., (17.2 ft.)

A white oak, 8 ins. diam., bears S 25 1/4° E 67 lks. (44.2 ft.)

A fir, 12 ins. diam., bears S 6 1/4° W 18 lks. 11.9 ft.

A yellow pine, 16 ins. diam., bears N 5 1/2° W 63 lks. (41.6 ft.)

Adam Sydlík, BLM, 1967

Found:

A live oak, 36 ins. diam., bears N 77° E 23 lks. (15.2 ft.) marked with an overgrown blaze. (Record: White Oak, N 70 1/4° E 26 lks)

A live oak, 29 ins. diam., bears S 22° E 67 lks. (44.2 ft.) with an open burned blaze. (Record: White oak, S 25 1/4° E)

A rotted fir stump, bears S 4° W 21 lks. (13.9 ft.) (Record: S 6 1/4° W 18 lks.)

A pine stump, with log lying alongside, bears N 10° W 63 lks. (41.6 ft.) illegible scribe marks visible on an open rotted blaze on log. (Record: N 5 1/2° W)

Set: An iron post, 28 ins. long 2 1/2 ins. diam., 20 ins. in the ground, with brass cap mkd. (as shown above), from which:

A cedar, 55 ins. diam., bears N 73° W 58 lks., (38.3ft.) marked T25N R9E S23 BT.

No other living trees within limits.

Raise a mound of stone, 3 ft. base, around post to top.

Wallowa Associates, 2005

Found: A BLM 2 1/2 in. IP with a 3 1/4 in. brass cap mkd. as shown, flush with the ground, from which:

A live black oak, 29 ins. diam., bears N 77° E 23 lks. with an overgrown blaze. Original BT.

A live black oak, 33 ins. diam., bears S 22° E 67 lks. with an open burned face. Original BT.

A fir stump, bears S 4° W 21 lks. Original BT.

A dead & down log, bears N 10° W 63 lks. with scribe marks visible. Original BT.

A cedar, 55 ins diam., bears N 73° W 58 lks. with scribe marks visible on an open blaze.

BLM BT.

A live black oak, 7 ins. diam., bears S 59° E 13.7 ft. scribed X BT on a double blaze.

A live black oak, 5 ins. diam., bears S 29° W 38.5 ft. scribed X BT on a double blaze.

Both trees were marked X BT because of the small size of the tree.

State Plane Coordinates CA Zone 1 (NAD83)

N 1888116.74 Ft. E 6860084.33 Ft.

Wallowa Associates, 2005

Found: Corner was never set.

Set: A 3/4 x 30 in. aluminum drive rod, with a breakaway base, with a 3 1/4 in. alum. cap mkd. as shown, 24 ins. in the ground, in a rock collar, from which:

A cedar, 16 ins. diam., bears S 56 1/2° E 26.7 ft. scribed NN 1/64 S26 BT.

A pine, 13 ins. diam., bears S 40 1/2° W 28.1 ft. scribed NN 1/64 S27 BT.

State Plane Coordinates CA Zone 1 (NAD83)

N 1887368.15 E 6854933.65 Ft.

Wallowa Associates, 2005

Found: Corner was never set.

Set: A 3/4 x 30 in. aluminum drive rod, with a breakaway base, with a 3 1/4 in. alum. cap mkd. as shown, 24 ins. in the ground, in a rock collar, from which:

A cedar, 16 ins. diam., bears S 56 1/2° E 26.7 ft. scribed NN 1/64 S26 BT.

A pine, 13 ins. diam., bears S 40 1/2° W 28.1 ft. scribed NN 1/64 S27 BT.

State Plane Coordinates CA Zone 1 (NAD83)

N 1887368.15 E 6854933.65 Ft.

Wallowa Associates, 2005

Found: Corner was never set.

Set: A 3/4 x 30 in. aluminum drive rod, with a breakaway base, with a 3 1/4 in. alum. cap mkd. as shown, 22 ins. in the ground, in a rock collar, from which:

A pine, 15 ins. diam., bears N 68° E 31.0 ft. scribed X BT on a double blaze.

A pine, 13 ins. diam., bears S 53° E 32.4 ft. scribed NW NW 1/64 S26 BT.

State Plane Coordinates CA Zone 1 (NAD83)

N 1887379.14 E 6855579.43 Ft.

Wallowa Associates, 2005

Found: Corner was never set.

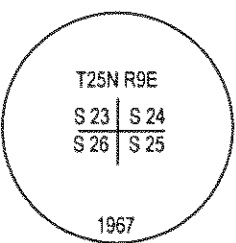
Set: A 3/4 x 30 in. aluminum drive rod, with a breakaway base, with a 3 1/4 in. alum. cap mkd. as shown, 22 ins. in the ground, in a rock collar, from which:

A pine, 15 ins. diam., bears N 68° E 31.0 ft. scribed X BT on a double blaze.

A pine, 13 ins. diam., bears S 53° E 32.4 ft. scribed NW NW 1/64 S26 BT.

State Plane Coordinates CA Zone 1 (NAD83)

N 1887379.14 E 6855579.43 Ft.



### 46. QUARTER CORNER BETWEEN SECTIONS 26, 27 William Minto, 1880, GLO

Set: A slate stone, 17 x 15 x 4 ins., in stone mound, from which:

A black oak, 5 ins. diam., bears S 70° E 35 lks. (23.1 ft.)

A black oak, 4 ins. diam., bears N 6° W 12 lks. (7.9 ft.)

Richard R. Ecker, LS 2587, 6/1950, 1 RS 35

Found: 1 orig. BT

Set: 3/4 in. IP plug & tag.

James F. Flanagan, RCE 292, 9/ 1950, 1 RS 46

Found: 1 in. IP tag LS 2587, in roots of freshly felled blazed tree. Record says "Fd. 1 orig BT." There are 3 blazed firs at this location, blazes about 20 years old, none original. Originals were black oaks, set in 1880.

James F. Flanagan, RCE 292, 8/1969, 2 PM 86

Found: An iron pipe monument. No other information is given.

Joseph G. Brandt, RCE 26870, 2/1979, 6 PM 128

Found: 1 in. I.P. (open) per 1 RS 46, tagged RCE 26870. No other information is given.

Gary T. Lippincott, LS 3634, 10/1988, 8 RS 43

Found: An open 3/4 in. IP on a steep west slope as per 7 RS 115 and 1 RS 35. Ecker indicated on 1 RS 35 that he found 1 original bearing tree. No evidence of this tree at present time. Because of this statement and existing use, accepted 3/4 IP as best evidence of original position.

Set: A standard USFS monument in rock mound from which:

A D. fir, 11 ins. diam., bears N 71° 03' E 24.2 ft.

A D. fir, 15 ins. diam., bears N 15° 22' W 12.5 ft. with old healed blaze.

Neil P. Campbell, PLS 4207, 2/2000, 11 RS 106

Found: 1 in. IP (open) per 1 RS 46 tagged RCE 26870. No other information is given.

Wallowa Associates, 2005

Found: A standard USFS 2 1/2 in aluminum pipe with a 3 1/4 in. alum. cap mkd. as shown, up 6 ins. out of the ground, with a 3 ft. stone mound from which:

A D. fir, 19 ins. diam., bears N 15 1/2° W 12.5 ft. with a healed single blaze.

Lippincott BT.

A D. fir, 12 ins. diam., bears N 71° E 24.2 ft. with a healed single blaze.

Lippincott BT.

None of the original BT's were found.

State Plane Coordinates CA Zone 1 (NAD83)

N 1885361.65 Ft. E 6854988.80 Ft.

Wallowa Associates, 2005

Found: A standard USFS 2 1/2 in aluminum pipe with a 3 1/4 in. alum. cap mkd. as shown, up 6 ins. out of the ground, with a 3 ft. stone mound from which:

A D. fir, 19 ins. diam., bears N 15 1/2° W 12.5 ft. with a healed single blaze.

Lippincott BT.

A D. fir, 12 ins. diam., bears N 71° E 24.2 ft. with a healed single blaze.

Lippincott BT.

None of the original BT's were found.

State Plane Coordinates CA Zone 1 (NAD83)

N 1885361.65 Ft. E 6854988.80 Ft.

Wallowa Associates, 2005

Found: A standard USFS 2 1/2 in aluminum pipe with a 3 1/4 in. alum. cap mkd. as shown, up 6 ins. out of the ground, with a 3 ft. stone mound from which:

A D. fir, 19 ins. diam., bears N 15 1/2° W 12.5 ft. with a healed single blaze.

Lippincott BT.

A D. fir, 12 ins. diam., bears N 71° E 24.2 ft. with a healed single blaze.

Lippincott BT.

None of the original BT's were found.

State Plane Coordinates CA Zone 1 (NAD83)

N 1885361.65 Ft. E 6854988.80 Ft.

Wallowa Associates, 2005

Found: A standard USFS 2 1/2 in aluminum pipe with a 3 1/4 in. alum. cap mkd. as shown, up 6 ins. out of the ground, with a 3 ft. stone mound from which:

A D. fir, 19 ins. diam., bears N 15 1/2° W 12.5 ft. with a healed single blaze.

Lippincott BT.

A D. fir, 12 ins. diam., bears N 71° E 24.2 ft. with a healed single blaze.

Lippincott BT.

None of the original BT's were found.

State Plane Coordinates CA Zone 1 (NAD83)

N 1885361.65 Ft. E 6854988.80 Ft.

Wallowa Associates, 2005

Found: A standard USFS 2 1/2 in aluminum pipe with a 3 1/4 in. alum. cap mkd. as shown, up 6 ins. out of the ground, with a 3 ft. stone mound from which:

A D. fir, 19 ins. diam., bears N 15 1/2° W 12.5 ft. with a healed single blaze.

Lippincott BT.

A D. fir, 12 ins. diam., bears N 71° E 24.2 ft. with a healed single blaze.

Lippincott BT.

None of the original BT's were found.

State Plane Coordinates CA Zone 1 (NAD83)

N 1885361.65 Ft. E 6854988.80 Ft.

Wallowa Associates, 2005

Found: A standard USFS 2 1/2 in aluminum pipe with a 3 1/4 in. alum. cap mkd. as shown, up 6 ins. out of the ground, with a 3 ft. stone mound from which:

A D. fir, 19 ins. diam., bears N 15 1/2° W 12.5 ft. with a healed single blaze.

Lippincott BT.

A D. fir, 12 ins. diam., bears N 71° E 24.2 ft. with a healed single blaze.

Lippincott BT.

None of the original BT's were found.

State Plane Coordinates CA Zone 1 (NAD83)

N 1885361.65 Ft. E 6854988.80 Ft.

Wallowa Associates, 2005

Found: A standard USFS 2 1/2 in aluminum pipe with a 3 1/4 in. alum. cap mkd. as shown, up 6 ins. out of the ground, with a 3 ft. stone mound from which:

A D. fir, 19 ins. diam., bears N 15 1/2° W 12.5 ft. with a healed single blaze.

Lippincott BT.

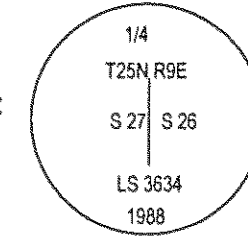
A D. fir, 12 ins. diam., bears N 71° E 24.2 ft. with a healed single blaze.

Lippincott BT.

None of the original BT's were found.

State Plane Coordinates CA Zone 1 (NAD83)

N 1885474.48 Ft. E 6860170.93 Ft.



### 49. SECTION CORNER BETWEEN SECTIONS 26, 27, 34, 35 William Minto, 1880, GLO

Set: A pine post, 54 x 4 x 4 ins. 18 ins. deep, in stone mound, from which:

A black oak, 7 ins. diam., bears N 40° E 25 lks. (16.5 ft.)

A pitch pine, 14 ins. diam., bears S 13 1/2° E 40 lks. (26.4 ft.)

A black oak, 4 ins. diam., bears S 78° W 20 lks. (13.2 ft.)

A black oak, 6 ins. diam., bears N 52° W 16 lks. (10.6 ft.)

Adam Sydlík, BLM, 1967

Found: An old mound of stones, 3 ft. diam., 10 ins. high from which..

A black oak snag, 7 ins. diam., bears N 44° E 26 lks. (17.2 ft.) with scribe marks TXXVN legible on an open rotted blaze. (Record N 40° E 25 lks)

A yellow pine, 24 ins. diam., bears S 19 1/2° E 43 lks. (28.4 ft.) with an overgrown blaze. (Record: Pitch pine, S 13 1/2° E 40 lks.)

An oak snag on the ground bears S 78° W 20 lks. (13.2 ft.) with an old rotted blaze visible.

Black oak root shoots, bear N 52° W 16 lks. (10.6 ft.)

Set: An iron post, 28 ins. long 2 1/2 ins. diam., 18 ins. in the ground, with brass cap mkd. (as shown above), from which:

A yellow pine, 9 ins. diam., bears N 87° E 7 1/2 lks. (5.0 ft.) marked T25N R9E S26 BT.

A sugar pine, 9 ins. diam., bears N 26° W 9 1/2 lks. (6.3 ft.) marked T25N R9E S27 BT.

A D. fir, 12 ins. diam., bears S 41° W 29 lks. (19.1 ft.) marked T25N R9E S34 BT.

Rebuild the mound of stone, 2 1/2 ft. base, around post to top.

John C Simpson, RCE 11173, 11/1976, 4 RS 109

Found: BLM Standard capped monument and witness trees except as noted. No other information was given.

Gary T. Lippincott, LS 3634, 10/1988, 8 RS 43

Found: A standard BLM monument set in a rock mound from which:

A ponderosa pine, 9 ins. diam., bears N 85° 13' E 5.0.

A ponderosa pine, 25 ins. diam., bears S 19° 38' E 28.6.

A D. fir, 15 ins. diam., bears S 42° 39' W 19.0.

A sugar pine, 11 ins. diam., bears N 26° 05' W 6.4.

Gary T. Lippincott, LS 3634, 8/1989, 8 RS 95

Found: The same information as shown in 8 RS 43.

Wallowa Associates, 2005

Found: A standard BLM 3 1/4 in. brass cap on a 2 1/2 in. IP mkd. as shown, up 4 ins. above ground in a rock collar from which:

A black oak snag, 7 ins. diam., bears N 44° E 26 lks., with a rotted core. Original BT.

A yellow pine, 27 ins. diam., bears S 19 1/2° E 43 lks. with an overgrown blaze. Original BT.

The SW and NW Original BTs are gone.

A yellow pine, 10 ins. diam., bears N 87° E 7 1/2 lks. with an open blaze and scribing visible. BLM BT.

A sugar pine, 14 ins. diam., bears N 26° W 9 1/2 lks. with a healed blaze. BLM BT.

A D. fir, 13 ins. diam., bears S 41° W 29 lks. with a healed blaze. BLM BT.

State Plane Coordinates CA Zone 1 (NAD83)

N 1882717.72 Ft. E 6855004.77 Ft.

Wallowa Associates, 2005

Found: A standard BLM 3 1/