

LEGEND

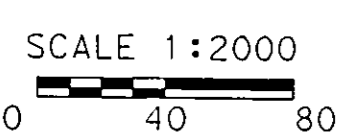
- ◆ SECTION OR FRACTIONAL CORNER FOUND AS NOTED.
- △ CALTRANS CONTROL LINE MONUMENT SET 5/8" REBAR w/1-1/2" ALUM. CAP STAMPED "CALTRANS" "CM" AS NOTED
- △ FOUND "CAL-TRANS" CONTROL POINT PER 10 RS 88
- △ FOUND USC&GS TRIANGULATION STATION MONUMENT
- MONUMENT FOUND AS NOTED
- FOUND "CALTRANS" R/W MONUMENT AS NOTED
- SET 3/4" REBAR w/ALUM. CAP STAMPED "CALTRANS"
- NO MONUMENT FOUND OR SET

CONTROL MONUMENTS

COORDINATES

CM	NORTH	EAST
D-A	171,979.055	2,414,206.904
D-B	172,888.954	2,415,544.531
DELL	173,966.930	2,416,922.250
D-1	174,772.667	2,417,787.710

EXCEPTING THOSE SHOWN OTHERWISE, ALL DISTANCES AND BEARINGS ARE GRID, BASED ON THE CALIFORNIA COORDINATE SYSTEM OF 1927, ZONE 1. TO OBTAIN GROUND LEVEL DISTANCES, MULTIPLY GRID DISTANCES BY 1.0001863. CONTROL POINTS DELL AND D-1 WERE PREVIOUSLY ESTABLISHED FROM CALTRANS CONTROL LINE SHOWN IN A SURVEY FILED AT THE PLUMAS COUNTY RECORDERS OFFICE IN BOOK 10 RECORD OF SURVEYS AT PAGE 88 AND 89.



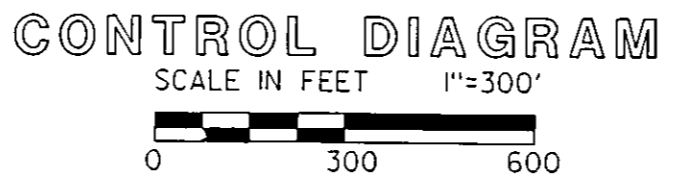

SUPPLEMENTARY INFORMATION MAY BE OBTAINED FROM THE DISTRICT OFFICE, SURVEY DEPARTMENT OR RIGHT OF WAY ENGINEERING DEPARTMENT 4300 CATERPILLAR ROAD, REDDING, CA.

SURVEYOR'S STATEMENT

THIS MAP CORRECTLY REPRESENTS A SURVEY MADE BY ME OR UNDER MY DIRECTION IN CONFORMANCE WITH THE REQUIREMENTS OF THE PROFESSIONAL LAND SURVEYORS ACT AT THE REQUEST OF THE DEPARTMENT OF TRANSPORTATION APRIL 1988

(SIGNED AND SEALED) Gary R. Powell
L.S. 7750
GARY R. POWELL

LICENSE EXPIRATION DATE 12/31/2007



COUNTY SURVEYOR'S STATEMENT

THIS MAP HAS BEEN EXAMINED IN ACCORDANCE WITH SECTION 8766 OF THE PROFESSIONAL LAND SURVEYORS ACT THIS 23rd DAY OF May 2006

(SIGNED AND SEALED) R. Tom Hunter
R. TOM HUNTER, PLUMAS COUNTY SURVEYOR
R.C.E. 30515
LICENSE EXPIRATION DATE 3/31/2008



RECORDER'S STATEMENT

FILED THIS 24th DAY OF May, 2006
AT 9:10 A.M.
IN BOOK 14 OF RECORD SURVEYS AT PAGES 36-38
AT THE REQUEST OF THE COUNTY SURVEYOR.

(SIGNED) Kathleen Williams, PLUMAS COUNTY RECORDER
BY (SIGNED) Rosa L. Davis, DEPUTY COUNTY RECORDER
NO FEE: STATE BUSINESS DOC. # 2006-0004243

STATE OF CALIFORNIA
BUSINESS, TRANSPORTATION, AND HOUSING AGENCY
DEPARTMENT OF TRANSPORTATION
DISTRICT 02
RECORD OF SURVEY OF MONUMENTATION
IN THE UNINCORPORATED TERRITORY OF THE COUNTY OF PLUMAS, STATE OF CALIFORNIA
ALONG STATE HIGHWAY ROUTE 70 P.M.72.6/73.4
SECTION 4 T.22, N., R.13 E. M.D.M.