

2) S1/16 cor. of secs. 31 & 36, T28N, Rs11 & 12E

RECORD OF ORIGINAL CORNER:

No record of corner having been previously monumented. The position of this corner is established by the methods and procedures defined in the U.S. Bureau of Land Management, Manual of Survey Instructions 73, and as shown herein.

DESCRIPTION OF CORNER EVIDENCE FOUND:

Found a NOT OF RECORD standard USDA Forest Service 3/4 ins. diam. alum. cap on 2 1/2 ins. diam. alum. post, firmly set, in good condition, 5 ins. abv. gnd in rock collar, mkd. as shown.



From which bearing trees NOT OF RECORD
A ponderosa pine, 12 ins. diam., alive and healthy, bears S. 85 1/4\* E., 22.2 ft. dist., with healed blaze.

This survey finds the monument within 0.3 ft. of the proper proportionate position of the S1/16 cor. of secs. 31 and 36 and accepts the monumented position as the S1/16 cor.

DESCRIPTION OF MONUMENT AND ACCESSORIES ESTABLISHED TO PERPETUATE LOCATION OF THIS CORNER:

None.

State Plane Coordinates of corner position, CA Zone 1, NAD83 (CORS96):
N = 1973378.22 sft. E = 6930296.25 sft.

3) 1/4 cor. of secs. 31 & 36, T28N, Rs11 & 12E

RECORD OF ORIGINAL CORNER:

Original corner set by A.A. Smith, under GLO Contract dated September 18, 1876, approved January 18, 1878.

Record states
Set a fir post 48 x 3 x 3 in a stone mound for 1/4 section corner.

From which
Yellow pine 18 ins. diameter bears N. 88\* E. 70 lks. dist.
Spruce 44 ins. diameter bears West 52 lks. dist.

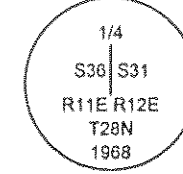
Subsequent Monumentation:

This corner was remonumented by Adam Sydlík, cadastral surveyor, under Group No. 540, approved May 16, 1977.
Record states: The 1/4 sec. cor. of secs. 31 and 36, monumented by an old embedded mound of stone, 3 ft. diam., 6 ins. high.

From which the remains of the original bearing trees
A yellow pine, 26 ins. diam., bears East, 70 lks. dist., with overgrown blaze. (Record: N. 88\* E.)

A sawed fir stump, 50 ins. diam., bears West, 52 lks. dist. (Record: Specie: Spruce)

At the corner point
Set and iron post 28 ins. long, 2 1/2 ins. diam., 20 ins. in the ground, with brass cap mkd.



From which
A fir, 6 ins. diam., bears N. 63 1/2\* E., 36 1/2 lks. dist., mkd. 1/4 S31 BT.
A fir, 8 ins. diam., bears N. 68 1/2\* W., 22 lks. dist., mkd. 1/4 S36 BT.

Rebuild the mound of stone, 3 ft. base, around post to top.

DESCRIPTION OF CORNER EVIDENCE FOUND:

Found a standard BLM 3/4 ins. diam. brass cap on 2 1/2 ins. diam. iron post, firmly set in good condition, 6 ins. abv. gnd in rock collar, mkd. as shown abv. From which original bearing trees

A dead and standing 10 ft. tall ponderosa pine snag, 26 ins. diam., bears East, 70 lks. dist., with overgrown blaze. (1878 Record: N. 88\* E.)

A sawed fir stump, 50 ins. diam., bears West, 52 lks. dist. (1878 Record: Specie: Spruce)

and the bearing trees mkd. by Sydlík

A fir, 14 ins. diam., alive and healthy, bears at record (N. 63 1/2\* E., 36 1/2 lks. dist.), with healed blaze.

A fir, 16 ins. diam., alive and healthy, bears at record (N. 68 1/2\* W., 22 lks. dist.), with healed blaze.

DESCRIPTION OF MONUMENT AND ACCESSORIES ESTABLISHED TO PERPETUATE LOCATION OF THIS CORNER:

None

State Plane Coordinates of corner position, CA Zone 1, NAD83 (CORS96):
N = 1974696.21 sft. E = 6930299.46 sft.

4) Sec. cor. 25, 30, 31 & 36, T28N, Rs11 & 12E

RECORD OF ORIGINAL CORNER:

Original corner set by A.A. Smith, under GLO Contract dated September 18, 1876, approved January 18, 1878.

Record states
Set a fir post 48 x 4 x 4 in a stone mound for corner to sections 25, 30, 31 and 36.

From which

Fir 10 in. dia. N. 22 1/2\* W. 31 lks distant.

Fir 8 ins. diameter S. 61\* E. 64 lks. distant.

Fir 16 ins. diameter S. 43\* W. 116 lks. distant.

Fir 22 ins. diameter N. 32 1/2\* E. 174 lks. dist.

Subsequent Monumentation:

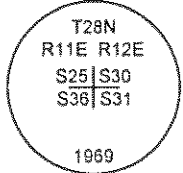
This corner was remonumented by Adam Sydlík, cadastral surveyor, under Group No. 540, approved May 16, 1977.
Record states: The cor. of secs. 25, 30, 31 and 36, monumented by an old embedded mound of stone, 2 1/2 ft. diam., 4 ins. high.

From which the remains of the original bearing trees

A rotted fir snag, 18 ins. diam., bears S. 83\* E., 64 lks. dist., with old chopped rotted blaze. (Record: S. 61\* E.)

A sawed fir stump, bears N. 26\* W., 23 lks. dist., with log lying downhill, with scribe marks BT visible on old open blaze. (Record: N. 22 1/2\* W., 31 lks. dist.)

At the corner point
Set an iron post, 28 ins. long, 2 1/2 ins. diam., 20 ins. in the ground, with brass cap mkd.



From which

A white fir, 15 ins. diam., bears S. 59\* E., 53 lks. dist., mkd. T28N R12E S31 BT.

A white fir, 8 ins. diam., bears S. 25\* W., 14 lks. dist., mkd. T28N R11E S36 BT.

A sugar pine, 23 ins. diam., bears N. 61\* W., 15 lks. dist., mkd. T28N R11E S25 BT.

Rebuild the mound of stone, 3 ft. base, around post to top.

continues in next column

continued from previous column

DESCRIPTION OF CORNER EVIDENCE FOUND:

Found a standard BLM 3/4 ins. diam. brass cap on 2 1/2 ins. diam. iron post, firmly set in good condition, 6 ins. abv. gnd in rock collar, mkd. as shown abv. From which the remains of an original bearing tree

A rotted fir snag, 18 ins. diam., bears S. 83\*, 64 lks. dist., with old chopped rotted blaze. (1878 Record: S. 61\* E.) and the bearing trees mkd. by Sydlík

A stump hole, bears at record (S. 59\* E., 53 lks. dist.)

A sugar pine, 36 ins. diam., alive and healthy, bears at record (N. 61\* W., 15 lks. dist.), with healed blaze.

and mkd. bearing trees NOT OF RECORD

A fir, 11 ins. diam., alive and healthy, bears N. 84\* E., 9.3 ft. dist., with healed blaze.

A cedar, 18 ins. diam., alive and healthy, bears S. 53\* E. 8.7 ft. dist., with open blaze and scribe mks.

8N R12E S31 BT visible.

DESCRIPTION OF MONUMENT AND ACCESSORIES ESTABLISHED TO PERPETUATE LOCATION OF THIS CORNER:

New bearing tree

A cedar, 28 ins. diam., bears S. 45\* W., 90.1 ft. dist., mkd. T28N R11E S36 BT.

State Plane Coordinates of corner position, CA Zone 1, NAD83 (CORS96)

N = 1977337.38 sft. E = 6930260.17 sft.

5) 1/4 cor. of secs. 25 and 30, T28N, Rs11 & 12E

RECORD OF ORIGINAL CORNER:

Original corner set by A.A. Smith, under GLO Contract dated September 18, 1876, approved January 18, 1878.

Record states

Marked a pine tree 6 in. diameter for 1/4 section corner.

From which

Fir 8 ins. diameter bears N. 81\* E. 42 lks. dist.

Subsequent Monumentation:

This corner was remonumented by Adam Sydlík, cadastral surveyor, under Group No. 540, approved May 16, 1977.
Record states:

The 1/4 sec. cor. of secs. 25 and 30, monumented by the original cor. tree, a pine, 24 ins. diam., with overgrown blaze on E. face,

From which the remains of the original bearing tree

An uprooted fir snag, bears N. 73\* E., 44 lks. dist., with scribe marks BT visible on partially open blaze. (Record: N. 81\* E., 42 lks. dist.) and the new accessories

A fir, 10 ins. diam., bears S. 57\* E., 23 1/2 lks. dist., mkd. 1/4 S30 BT.

A fir, 19 ins. diam., bears N. 69\* W., 33 1/2 lks. dist., mkd. 1/4 S25 BT.

An iron post, 28 ins. long, 2 1/2 ins. diam., set 24 ins. in the ground for a reference monument, bears N. 45\* E., 9 lks. dist., with brass cap mkd. RM 6 ft. to 1/4 COR 1968, and an arrow pointing to the corner. Raise a mound of stone, 2 ft. base, around post to top.

DESCRIPTION OF CORNER EVIDENCE FOUND:

Found the 1/4 sec. cor. of secs. 25 and 30, monumented by the original cor. tree, a pine, 32 ins. diam., alive and healthy, with healed blaze on E. face. From which the remains of an original bearing tree

The remains of a down fir tree, bears N. 73\* E., 44 lks. dist., (1878 Record: N. 81\* E., 42 lks. dist.) and the bearing trees mkd. by Sydlík

A fir, 17 ins. diam., alive and healthy, bears S. 57\* E., 23 1/2 lks. dist., with healed blaze.

A fir, 26 ins. diam., alive and healthy, bears N. 69\* W., 33 1/2 lks. dist., with healed blaze.

A reference monument, a standard BLM 3/4 ins. diam. brass cap on 2 1/2 ins. diam. iron post, firmly set in good condition, 4 ins. abv. gnd in rock collar, bears N. 45\* E., 9 lks. dist., mkd. RM 6 ft. to 1/4 COR 1968, and an arrow pointing to the corner.

DESCRIPTION OF MONUMENT AND ACCESSORIES ESTABLISHED TO PERPETUATE LOCATION OF THIS CORNER:

None

State Plane Coordinates of corner position, CA Zone 1, NAD83 (CORS96):
N = 1979967.12 sft. E = 6930226.05 sft.

6) Sec. cor. 19, 24, 25 & 30, T28N, Rs11 & 12E

RECORD OF ORIGINAL CORNER:

Original corner set by A.A. Smith, under GLO Contract dated September 18, 1876, approved January 18, 1878.

Record states

Set a granite stone 22 x 18 x 12 in a stone mound for corner to sections 19, 30, 24 and 25.

From which bears

Fir 14 ins. diameter S. 38 1/2\* E. 40 lks. dist.

Fir 15 ins. diameter N. 42\* E. 23 lks. dist.

Fir 20 ins. diameter N. 43\* W. 27 lks. dist.

Fir 18 ins. diameter S. 44 1/2\* W. 26 lks. dist.

Subsequent Monumentation

This corner was remonumented by Adam Sydlík, cadastral surveyor, under Group No. 540, approved May 16, 1977.
Record states:

The cor. of secs. 19, 24, 25 and 30, monumented by a granite stone, 20x15x8 ins. (Record: 22x18x12 ins.), marked by 4 grooves on the N and 2 grooves on the S faces, set upright in an old embedded mound of stone, 3 ft. diam., 10 ins. high.

From which the remains of the original bearing trees


A fir stump hole, bears N. 42\* E., 23 lks. dist., with a face of fir blaze lying on ground, with scribe marks XIX S BT visible.

A rotted fir stump, bears South, 18 lks. dist., with face of blaze lying on top, with scribe marks RXII SXX BT visible. (Record: S. 44 1/2\* W., 26 lks. dist.)

A fir, 32 ins. diam., bears N. 20\* W. 61 lks. dist., with overgrown blaze. (Record: N. 43\* W. 27 lks. dist.)

At the corner point

Set an iron post, 28 ins. long, 2 1/2 ins. diam., 20 ins. in the ground, with brass cap mkd.



From which

A white fir, 15 ins. diam., bears N. 41\* E., 51 lks. dist., mkd. T28N R12E S19 BT.

A white fir, 30 ins. diam., bears S. 16\* E., 118 lks. dist., mkd. T28N R12E S30 BT.

Rebuild the mound of stone, 3 ft. base, around post to top, deposit original marked stone in the mound.

continues in next column

continued from previous column

DESCRIPTION OF CORNER EVIDENCE FOUND:

Found a standard BLM 3/4 ins. diam. brass cap on 2 1/2 ins. diam. iron post, firmly set in good condition, 6 ins. abv. gnd in rock collar, 3 ft. diam. to top, mkd. as shown abv. From which an original bearing tree

A fir, 36 ins. diam., alive and healthy, bears N. 20\* W. 61 lks. dist., with healed blaze. (1878 Record: N. 43\* W. 27 lks. dist.)

and the bearing trees mkd. by Sydlík

A stump hole, with nearby down tree remains with Attention sign, bears N. 41\* E., 51 lks. dist.

A dead and standing fir snag, 33 ins. diam., bears S. 16\* E., 118 lks. dist., with healed blaze.

and mkd. bearing tree NOT OF RECORD

A pine, 12 ins. diam., alive and healthy, bears S. 51\* W., 10.7 ft. dist., with healed blaze.

DESCRIPTION OF MONUMENT AND ACCESSORIES ESTABLISHED TO PERPETUATE LOCATION OF THIS CORNER:

New bearing trees

A white fir, 16 ins. diam., bears N. 27 1/2\* E., 57.6 ft. dist., mkd. T28N R12E S19 BT.

A cedar, 4 ins. diam., bears S. 32 1/2\* W., 18.2 ft. dist., mkd. X BT.

State Plane Coordinates of corner position, CA Zone 1, NAD83 (CORS96):

N = 1982652.45 sft. E = 6930236.89 sft.

7) W1/16 cor. of secs. 30 and 31, T28N, R12E

RECORD OF ORIGINAL CORNER:

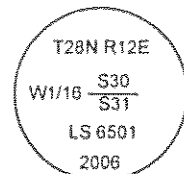
Corner not previously monumented. The position of this corner is established by the methods and procedures defined in the U.S. Bureau of Land Management, Manual of Survey Instructions 73, and as shown herein.

DESCRIPTION OF CORNER EVIDENCE FOUND:

n/a

DESCRIPTION OF MONUMENT AND ACCESSORIES ESTABLISHED TO PERPETUATE LOCATION OF THIS CORNER:

At the proportionate distance, shown herein, set a standard USDA Forest Service 3/4 ins. diam. alum. cap on 3/4 in. diam. by 30 ins. long alum. drive rod, buried 26 ins. in the gnd., with magnet in 9 ins. long break-away base, in rock collar, mkd. as shown



From which:

A pine, 15 ins. diam., bears N. 78 1/2\* E., 67.6 ft. dist., mkd. W1/16 S31 BT.

A pine, 12 ins. diam., bears S. 22\* W., 68.6 ft. dist., mkd. W1/16 S30 BT.

State Plane Coordinates of corner position, CA Zone 1, NAD83 (CORS96)

N = 1977353.49 sft. E = 6931519.51 sft.

8) CW1/16 cor. of sec. 30, T28N, R12E

RECORD OF ORIGINAL CORNER:

Corner not previously monumented. The position of this corner is established by the methods and procedures defined in the U.S. Bureau of Land Management, Manual of Survey Instructions 73, and as shown herein.

DESCRIPTION OF CORNER EVIDENCE FOUND:

n/a

DESCRIPTION OF MONUMENT AND ACCESSORIES ESTABLISHED TO PERPETUATE LOCATION OF THIS CORNER:

At the proportionate distance, shown herein, set a standard USDA Forest Service 3/4 ins. diam. alum. cap on 3/4 in. diam. by 30 ins. long alum. drive rod, buried 26 ins. in the gnd., with magnet in 9 ins. long break-away base, in rock collar, mkd. as shown



From which:

A white fir, 13 ins. diam., bears S. 86\* E., 28.3 ft. dist., mkd. CW1/16 S30 BT.

A white fir, 10 ins. diam., bears S. 35 1/2\* W., 15.4 ft. dist., mkd. CW1/16 S30 BT.

State Plane Coordinates of corner position, CA Zone 1, NAD83 (CORS96)

N = 1979943.70 sft. E = 6931477.03 sft.

9) 1/4 cor. of secs. 6 and 31, Tps 27 & 28N, R12E

RECORD OF ORIGINAL CORNER:

Original corner set by A.A. Smith, under GLO Contract dated September 18, 1876, approved January 18, 1878.

Record states

Set a fir post 48 x 3 x 3 in a stone mound for 1/4 section corner

From which

Fir 6 ins. diameter bears N. 53 1/2\* west 59 lks. dist.

Yellow pine 38 ins. dia. bears S. 64 1/2\* east 83 lks. dist.

Subsequent Monumentation:

This corner was remonumented by Louis A. Vonderscheer, LS 4655, during survey recorded July 30, 1979, in Plumas County Record of Surveys Book 5, page 55 (5-RS-55), and amended and superseded by survey recorded January 10, 1980, in Plumas County Record of Surveys Book 5, page 89 (5-RS-89).

Record states

Found stone mound

Set U.S.F.S. monument

bearing trees

Found 19' W. Fir BT N. 53 1/2\* W. 38.9'

Scribed 14' Cedar S. 84\* W. 15.0'

Corner falls 200± south of road

continues in next column

continued from previous column

DESCRIPTION OF CORNER EVIDENCE FOUND:

Found a standard USDA 3 ins. diam. brass cap on 2 1/2 ins. diam. alum. post, firmly set in good condition, 2 ins. abv. gnd in rock collar, 2 ft. diam. to top, mkd. as shown

From which the remains of an original bearing tree

A dead and standing fir, 20 ins. diam., bears N. 53 1/2\* W. 59 lks. dist., with open blaze and scribe mks. visible.

and the bearing tree mkd. by Vonderscheer

A cedar, 19 ins. diam., alive and healthy, bears S. 84\* W., 15.0 ft. dist.

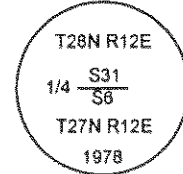
DESCRIPTION OF MONUMENT AND ACCESSORIES ESTABLISHED TO PERPETUATE LOCATION OF THIS CORNER:

New bearing tree

A Douglas fir, 13 ins. diam., bears N. 32 1/2\* E., 36.0 ft. dist., mkd. 1/4 S31 BT.

State Plane Coordinates of corner position, CA Zone 1, NAD83 (CORS96)

N = 1972099.89 sft. E = 6932842.61 sft.



10) CS1/16 cor. of sec. 31, T28N, R12E

RECORD OF ORIGINAL CORNER:

Corner not previously monumented. The position of this corner is established by the methods and procedures defined in the U.S. Bureau of Land Management, Manual of Survey Instructions 73, and as shown herein.