

*continued from sheet 7*

**DESCRIPTION OF CORNER EVIDENCE FOUND:**

Found a standard BLM 3/4 ins. diam. brass cap on 2 1/2 ins. diam. iron post, firmly set in good condition, 6 ins. abv. gnd in rock mound, 2 ft. base, to top, mkd. as shown abv. from which remains of original bearing trees

A pine snag, 18 ins. diam., bears N. 52° E., 46 lks. dist., with illegible scribe marks visible on old open blaze. (Original Record: N. 54 1/2° E.)

A yellow pine, 45 ins. diam., alive and healthy, bears S. 68° E., 19 lks. dist., with healed blaze. (Original Record: S. 71 1/2° E.)

and bearing trees mkd. by Sydlík

A Douglas fir, 13 ins. diam., alive and healthy, bears N. 30 1/2° E., 38 lks. dist., with healed blaze.

A white fir snag, 18 ins. diam., bears S. 9 1/2° W., 85 lks. dist., with healed blaze.

A white fir snag, 11 ins. diam., bears N. 58° W., 50 1/2 lks. dist., with healed blaze.

**DESCRIPTION OF MONUMENT AND ACCESSORIES ESTABLISHED TO PERPETUATE LOCATION OF THIS CORNER:**

New accessories

A ponderosa pine, 6 ins. diam., bears S. 32° W., 27.1 ft. dist., mkd. X BT.

Chiseled X BO, bears N. 15 3/4° W., 8.1 ft. dist., on southeast face of 6 ft. x 3 ft. x 2 ft. high exposed bedrock.

State Plane Coordinates of corner position, CA Zone 1, NAD83 (CORS96):

N = 1971940.68 sft. E = 6919728.27 sft

**34 1/4 cor. of secs. 34 & 35, T28N, R11E**

**RECORD OF ORIGINAL CORNER:**

Original corner set by Milton Santee, under GLO Contract dated July 25, 1878, approved February 25, 1879.

Record states

Set a fir post 46 x 4 x 4 in a stone mound for quarter section corner

from which

Fir 20 inch diam. bears S. 30° W. 18 links dist.

Fir 8 inch diam. bears S. 50° E. 25 links dist.

**Subsequent Monumentation:**

This corner was remonumented by Louis A. Vonderscheer, LS 4655, during survey recorded March 12, 1987, in Plumas County Record of Surveys Book 7, page 112 (7-RS-112).

Record states

Fd. 8" x 11" x 17" granite stone.

Fd. tagged 25' cedar N. 18° E., 16.0'. \*G. Recon 6/7/31, B. Gates 5/28/41.\*

From the Red River Lumber Co. Field Notes it was determined that the Fd. stone is a perpetuation of the original corner position.

Record states

Set 3/4" I.P. LS 4655 in place of stone.

Scribed

6" Y. pine S. 70° W. 45.0'

9" Y. pine N. 35° E. 37.3'

**DESCRIPTION OF CORNER EVIDENCE FOUND:**

Found a 1 in. diam. iron pipe, with brass washer in top mkd. LS 4655, projecting 1 in. abv. gnd., with 8" x 11" x 17" granite stone in embedded rock collar,

from which the bearing trees of record in Vonderscheer survey 7-RS-112

A cedar, 30 ins. diam., alive and healthy, bears N. 18° E., 16.0 ft. dist., with partially healed blaze.

A pine, 15 ins. diam., alive and healthy, bears S. 70° W., 45.0 ft. dist., with healed blaze.

A pine, 16 ins. diam., alive and healthy, bears N. 35° E., 37.3 ft. dist., with healed blaze.

I find monumented position to be harmonious with recovered section corners to the north and south, and accept the position as a careful and faithful perpetuation of the original corner position.

**DESCRIPTION OF MONUMENT AND ACCESSORIES ESTABLISHED TO PERPETUATE LOCATION OF THIS CORNER:**

I remove the recovered iron pipe, and replace it with a standard USDA Forest Service

3/4 ins. diam. alum. cap on 3/4 in. diam. by 30 ins. long alum. drive rod, buried 26 ins. in the gnd., with magnet in 9 ins. long break-away base, in rock collar, mkd. as shown

New bearing trees

A cedar, 7 ins. diam., bears N. 83 3/4° E., 16.5 ft. dist., mkd. X BT.

A ponderosa pine, 16 ins. diam., bears S. 36° W., 2.0 ft. dist., mkd. 1/4 S34 BT.

State Plane Coordinates of corner position, CA Zone 1, NAD83 (CORS96):

N = 1974530.31 sft. E = 6919676.14 sft.

**35 Sec. cor. 26, 27, 34 & 35, T28N, R11E**

**RECORD OF ORIGINAL CORNER:**

Original corner set by Milton Santee, under GLO Contract dated July 25, 1878, approved February 25, 1879.

Record states

Set a granite stone 16 x 14 x 12 in a stone mound for corner to sections 26, 27, 34 and 35

from which

Pine 40 inch diam. bears S. 35° E. 50 links dist.

Pine 30 inch diam. bears N. 10° E. 46 links dist.

Pine 15 inch diam. bears N. 40° W. 61 links dist.

Fir 20 inch diam. bears S. 80° W. 55 links dist.

**Subsequent Monumentation**

This corner was remonumented by Adam Sydlík, cadastral surveyor, under Group No. 540, approved May 16, 1977.

The corner of secs. 26, 27, 34, and 35, monumented by an old embedded mound of stone, 2ft. base, 10 ins. high, from which the remains of the original bearing trees

A pine snag, 31 ins. diam., bears N. 10° E., 46 lks. dist., with scribe marks XXXI visible on old open blaze.

A sawed pine stump, bears S. 35° E., 53 links dist. (Record: 50 lks. dist.)

A sawed fir stump, bears S. 78° W., 55 lks. dist. (Record: S. 80° W.)

A pine, 25 ins. diam., bears N. 34° W., 61 lks. dist., with illegible scribe marks visible on old open blaze.

(Record: N. 40° W.)

*continues in next column*

*continued from previous column*

**DESCRIPTION OF CORNER EVIDENCE FOUND:**

At the corner point

Set an iron post, 28 ins. long, 2 1/2 ins. diam., 20 ins. in the ground, with brass cap mkd. from which

A yellow pine, 18 ins. diam., bears S. 12 1/2° W., 60 1/2 lks. dist., mkd. T28N R11E S34 BT

A fir, 9 ins. diam., bears N. 49° W., 17 lks. dist., mkd. T28N R11E S27 BT.

Rebuild the mound of stone, 2 1/2 ft. base, around post to top.

This corner was recovered and is shown and described on Plumas County Record of Surveys in Book 7, page 112.

**DESCRIPTION OF CORNER EVIDENCE FOUND:**

Found a standard BLM 3/4 ins. diam. brass cap on 2 1/2 ins. diam. iron post, firmly set in good condition, 6 ins. abv. gnd in rock mound, 2 ft. base, to top, mkd. as shown abv. from which remains of original bearing trees

A pine snag, 3 ft. diam., bears N. 10° E. 46 lks. dist., with fragmentary scribe marks visible on opendecaying blaze.

A sawed pine stump, bears S. 35° E., 53 links dist. (Original Record: 50 lks. dist.)

A pine, 27 ins. diam., alive and healthy, bears N. 34° W., 61 lks. dist., with partially healed blaze. (Original Record: N. 40° W.)

and bearing trees mkd. by Sydlík

A yellow pine, 27 ins. diam., bears S. 4 1/2° W., 60 1/2 lks. dist., with partially healed blaze. (Record = S. 12 1/2° W.)

A decayed stump, species and size indeterminate, bears N. 49° W., 17 lks. dist., with BT tag attached.

**DESCRIPTION OF MONUMENT AND ACCESSORIES ESTABLISHED TO PERPETUATE LOCATION OF THIS CORNER:**

New accessories

A silver DEEP-1 magnet, buried 12 ins. deep, bears N. 70 1/2° E., 12.2 ft. dist.

A cedar, 5 ins. diam., bears S. 82 1/2° W., 21.5 ft. dist., mkd. X BT.

State Plane Coordinates of corner position, CA Zone 1, NAD83 (CORS96):

N = 1977188.15 sft. E = 6919626.24 sft.

**36 Sec. cor. 2, 3, 10 and 11, T27N, R11E**

**RECORD OF ORIGINAL CORNER:**

Original corner set by A.A. Smith, under GLO Contract dated April 16, 1880, approved January 27, 1881.

Record states

Set stone, 16 x 14 x 8, in stone mound 4 1/2 ft. in dia. at base by 2 ft. in height, for cor. to sec. 2 and 3, 10 and 11

from which

Pine, 20 ins. diam., S. 39° W., 58 lks. dist.

Pine, 34 ins. diam., N. 60° W., 70 lks. dist.

Pine, 18 ins. diam., N. 63° E., 41 lks. dist.

Pine, 16 ins. diam., S. 53° E. 29 lks. dist.

**Subsequent Monumentation:**

This corner was remonumented by Adam Sydlík, cadastral surveyor, under Group No. 540, approved May 16, 1977

The cor. of secs. 2, 3, 10 and 11, monumented by an embedded mound of stone, 2 ft. base, from which the remains of the original bearing trees

A pine stump, 28 ins. diam., bears N. 63° E., 41 lks. dist., with snag alongside, with illegible scribe marks visible on open blaze.

A sawed pine stump, 29 ins. diam., bears S. 39° W., 60 1/2 lks. dist. (Record: 58 lks. dist.)

A sawed pine stump, 44 ins. diam., bears N. 60° W., 75 lks. dist. (Record: 70 lks. dist.)

[at the corner point]

Set and iron post, 28 ins. long, 2 1/2 ins. diam., 20 ins. in the ground, with brass cap mkd. from which

A white fir, 20 ins. diam., bears N. 25° E., 69 lks. dist., mkd. T27N R11E S2 BT.

A white fir, 8 ins. diam., bears S. 69° W., 7 lks. dist., mkd. T27N R11E S10 BT.

A white fir, 10 ins. diam., bears N. 27° W., 28 lks. dist., mkd. T27N R11E S3 BT.

NE corner of the old Coopers Cabin, not occupied, bears S. 3° W., 84 lks. dist.

Rebuild the mound of stone, 2 1/2 ft. base, around post to top.

The corner is located 14 lks. W. of the center of driveway, bearing N. 20° W. and S. 20° E.

This corner was recovered and is shown and described on Plumas County Record of Surveys in Book 7, page 112.

**DESCRIPTION OF CORNER EVIDENCE FOUND:**

Found a standard BLM 3/4 ins. diam. brass cap on 2 1/2 ins. diam. iron post, firmly set in good condition, 3 ins. abv. gnd in rock collar, 2 ft. diam. to top, mkd. as shown abv., from which remains of the original bearing trees

Remains of decomposing stump, size indeterminate, bears N. 63° E., 41 lks. dist.

Remains of decomposing stump, size indeterminate, bears S. 39° W., 60 1/2 lks. dist. (Original Record: 58 lks. dist.)

Remains of decomposing stump, size indeterminate, bears N. 60° W., 75 lks. dist. (Record: 70 lks. dist.)

and the bearing trees mkd. by Sydlík

A dead and down white fir, size indeterminate, bears N. 25° E., 69 lks. dist., with BT sign attached.

A white fir, 18 ins. diam., bears S. 69° W., 7 lks. dist., with healed blaze.

A white fir, 19 ins. diam., bears N. 27° W., 28 lks. dist., with healed blaze.

**DESCRIPTION OF MONUMENT AND ACCESSORIES ESTABLISHED TO PERPETUATE LOCATION OF THIS CORNER:**

New bearing tree

A white fir, 10 ins. diam., bears N. 13° E., 49.5 ft. dist., mkd. T27N R11E S2 BT.

A Douglas fir, 11 ins. diam., bears S. 38 1/4° E., 83.3 ft. dist., mkd. T27N R11E S11 BT.

State Plane Coordinates of corner position, CA Zone 1, NAD83 (CORS96):

N = 1966331.45 sft. E = 6919676.44 sft.

**37 1/4 cor. of secs. 2 & 3, T27N, R11E**

**RECORD OF ORIGINAL CORNER:**

Original corner set by A.A. Smith, under GLO Contract dated April 16, 1880, approved January 27, 1881.

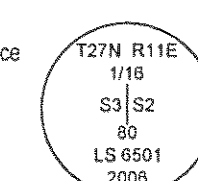
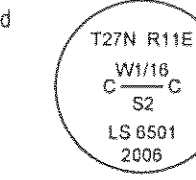
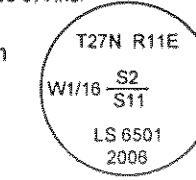
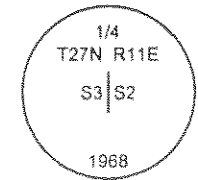
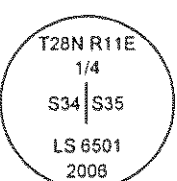
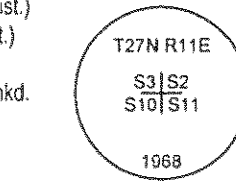
Record states

Set post 4 ins. dia., 1 foot in earth 1 foot above stone mound 4 ft. in dia. at base by 2 ft. in height, for quarter section corner:

from which

Cedar, 36 ins. dia. N. 78° E., 77 lks. dist.

Pine, 12 ins. dia. N. 38° W. 127 lks. dist.



*continued from previous column*

**Subsequent Monumentation:**

This corner was remonumented by Adam Sydlík, cadastral surveyor, under Group No. 540, approved May 16, 1977.

The 1/4 sec. cor. of secs. 2 and 3, monumented by an old embedded mound of stone, 2 1/2 ft. diam., 6 ins. high, from which the remains of the original bearing trees

A cedar, 40 ins. diam., bears N. 78° E., 80 lks. dist., with scribe marks 1/4 S BT visible on old opened blaze.

(Record: 77 lks. dist.)

A pine stump hole, bears N. 32° W., 131 lks. dist., with log alongside with scribe marks 1/4 BT visible on old open blaze. (Record: N. 38° W., 127 lks. dist.)

At the corner point

Set an iron post, 28 ins. long, 2 1/2 ins. diam., 20 ins. in the ground, with brass cap mkd. from which

A white fir, 5 ins. diam., bears N. 85° E., 33 lks. dist., mkd. 1/4 S2 BT.

A cedar, 21 ins. diam., bears S. 15° W., 31 lks. dist., mkd. 1/4 S3 BT.

Rebuild the mound of stone, 2 1/2 ft. base, around post to top.

The corner is located on a NW slope, 59 lks. N. of the center of an old road, bearing N. 50° W. and S. 50° E.

This corner was recovered and is shown and described on Plumas County Record of Surveys in Book 7, page 112.

**DESCRIPTION OF CORNER EVIDENCE FOUND:**

Found a standard BLM 3/4 ins. diam. brass cap on 2 1/2 ins. diam. iron post, firmly set in good condition, 6 ins. abv. gnd in rock collar, mkd. as shown abv., from which an original bearing tree

A cedar, 44 ins. diam., alive and healthy, bears N. 78° E., 80 lks. dist., with scribe marks visible on old opened blaze. (Original Record: 77 lks. dist.)

and the bearing trees mkd. by Sydlík

A white fir snag, 11 ins. diam., bears N. 85° E., 33 lks. dist., with healed blaze.

A cedar, 27 ins. diam., alive and healthy, bears S. 15° W., 31 lks. dist., with healed blaze.

**DESCRIPTION OF MONUMENT AND ACCESSORIES ESTABLISHED TO PERPETUATE LOCATION OF THIS CORNER:**

New bearing tree

A cedar, 13 ins. diam., bears S. 59 1/2° E., 26.0 ft. dist., mkd. 1/4 S2 BT.

State Plane Coordinates of corner position, CA Zone 1, NAD83 (CORS96):

N = 1968995.18 sft. E = 6919685.54 sft.

**38 1/16 80 cor. of secs. 2 & 3, T27N, R11E**

**RECORD OF ORIGINAL CORNER:**

No record of previous corner monumentation. The position of this corner is established by the methods and procedures defined in the US Bureau of Land Management, Manual of Survey Instructions 73, and as shown herein.

**DESCRIPTION OF CORNER EVIDENCE FOUND:**

Controlling corners for subdivision of sec. 2 were surveyed, but not showing subdivision corners as set, by Louis A. Vonderscheer, LS 4655, during survey recorded March 12, 1987, in Plumas County Record of Surveys Book 7, page 112 (7-RS-112).

Found a NOT OF RECORD 1 in. diam. iron pipe, with brass washer in top mkd. LS 4655, projecting 5 ins. abv. gnd. in embedded rock collar, from which a bearing tree NOT OF RECORD

A ponderosa pine, 11 ins. diam., alive and healthy, bears S. 83 3/4° E., 47.0 ft. dist., with scribe mks. visible on partially healed blaze.

The NOT OF RECORD iron pipe is within 0.2 ft. of the proportionate position and I accept it as evidence of a careful and faithful subdivision of section.

**DESCRIPTION OF MONUMENT AND ACCESSORIES ESTABLISHED TO PERPETUATE LOCATION OF THIS CORNER:**

I remove the NOT OF RECORD iron pipe and replace it with a standard USDA Forest Service

3/4 ins. diam. alum. cap on 3/4 in. diam. by 30 ins. long alum. drive rod, buried 20 ins. in the

gnd., bottom 10 ins. in concrete filled drill hole, with magnet in 9 ins. long break-away base,

in rock mound, 3 ft. base, to top, mkd. as shown

from which:

A Douglas fir, 15 ins. diam., bears S. 3 3/4° W., 15.6 ft. dist., mkd. N1/16 -80 S3 BT.

State Plane Coordinates of corner position, CA Zone 1, NAD83 (CORS96):

N = 1971623.14 sft. E = 6919723.72 sft.