


SCALE: 1" = 30'

## SURVEYOR'S STATEMENT

THIS MAP CORRECTLY REPRESENTS A SURVEY MADE BY ME OR UNDER MY DIRECTION IN CONFORMANCE WITH THE REQUIREMENTS OF THE PROFESSIONAL LAND SURVEYOR'S ACT AT THE REQUEST OF KATE ALFTINE.

*Vernon H. Templeton* 3/19/09  
VERNON H. TEMPLETON, L.S. 4647




(R=650.00  
L=346.19  
Tan=177.31  
Δ=30°30'58")

## COUNTY SURVEYOR'S STATEMENT

THIS MAP HAS BEEN EXAMINED IN ACCORDANCE WITH SECTION 8766 OF THE PROFESSIONAL LAND SURVEYOR'S ACT THIS 3<sup>rd</sup> DAY OF April, 2009.

*Robert T. Hunter*  
ROBERT T. HUNTER, PLUMAS COUNTY SURVEYOR R.C.E. 30515, EXP. 3/31/10



## RECORDER'S STATEMENT

FILED THIS 6<sup>th</sup> DAY OF April, 2009, AT 8:28 AM, IN BOOK 15 OF RECORD OF SURVEYS, AT PAGE 35, AT THE REQUEST OF THE COUNTY SURVEYOR.

FEE: \$8 DOC. NO.: 2009-0002329  
KATHLEEN WILLIAMS, PLUMAS COUNTY RECORDER

*Judy Morrow*  
BY: DEPUTY

## PURPOSE OF SURVEY NOTE:

THE PURPOSE OF THIS SURVEY IS TO ILLUSTRATE AND MONUMENT THE LINES OF AN APPROVED LOT LINE ADJUSTMENT AFFECTING THE PARCELS DESCRIBED IN DOCUMENT NO. 2007-0010012. PLUMAS COUNTY RECORDS.

## LEGEND

- FOUND MONUMENT AS NOTED.
- SET 1/2" REBAR W/ CAP STAMPED LS 4647.
- ( ) RECORD PER PM 8-77.
- [ ] RECORD PER 2007-0010012.
- R&M RECORD PER 2007-0010012 & MEASURED.

BASIS OF BEARINGS N89°14'W PER P/M 8-77

FOUND 3/4" IRON  
PIPE TAGGED L.S.  
2322 PER PM 8-77.

(N 89°14' W  
N 89°14'00" W  
796 OR 736  
336.34'  
335.66'

PARCEL 1  
LLA 2007-0010012

INDIAN HILLS SUBDIVISION  
NO. 1  
RM 1-34  
LOT 39

N 87°29'30" W  
233.90' R&M

S72°18'12"E RAD.

PARCEL 2  
LLA 2007-0010012

CALIFORNIA STATE HIGHWAY 147 (50')

(R=650.00  
L=199.21  
Tan=100.40  
Δ=17°33'38" R&M

FOUND 3/4" IRON  
PIPE TAGGED L.S.  
2322 PER PM 8-77.

149.34'

409.11'  
409.53'

LOT  
38-A  
548 OR 211

N 82°31'19" E  
(N 82°32'10" E

[259.98']  
259.77'

FOUND 3/4" IRON  
PIPE TAGGED L.S.  
2322 PER PM 8-77.

RECORD OF SURVEY  
FOR

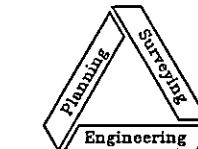
# KATE ALFTINE & SUZIN HAGAR

IN SECTION 34, T28N, R8E MDB&M  
PLUMAS COUNTY, CALIFORNIA

SCALE: 1" = 30'

NST Engineering, Inc.  
1495 Riverside Drive

Susanville, CA 96130  
(530) 257-5173  
2006-087



JULY 2008

SHEET 1 OF 1