



0' 10' 20' 30' 50'
SCALE IN FEET: 1" = 20'

- FOUND 1/2" IRON PIPE STAMPED "LS 3202"
PER BOOK 2 OF PARCEL MAPS AT PAGE 69
EXCEPT AS NOTED
- SET 1/2 REBAR w/ CAP STAMPED "LS 4647"
EXCEPT AS NOTED
- () RECORD per BOOK 2 OF PARCEL MAPS AT PAGE 69
- [] RECORD per BOOK 4 OF PARCEL MAPS AT PAGE 37

BASIS OF BEARINGS


THE BASIS OF BEARINGS FOR THIS PROJECT IS THE WEST LINE OF THE LANDS OF THE PENINSULA FIRE DISTRICT AS SHOWN ON THAT CERTAIN PARCEL MAP FOR PENINSULA FIRE DISTRICT RECORDED IN BOOK 2 OF PARCEL MAPS, AT PAGE 69, BEING S.00°25'W.

SURVEYOR'S STATEMENT

THIS MAP CORRECTLY REPRESENTS A SURVEY MADE BY ME OR UNDER MY DIRECTION IN CONFORMANCE WITH THE REQUIREMENTS OF THE PROFESSIONAL LAND SURVEYORS' ACT AT THE REQUEST OF THE PENINSULA FIRE DISTRICT IN MAY, 2009.

SIGNED

Vernon H. Templeton
VERNON H. TEMPLETON L.S. 4647




COUNTY SURVEYOR'S STATEMENT

THIS MAP HAS BEEN EXAMINED IN ACCORDANCE WITH SECTION 8766 OF THE PROFESSIONAL LAND SURVEYORS' ACT THIS 30 DAY OF SEPTEMBER 2009.

SIGNED

Tom Hunter
TOM HUNTER R.C.E. 30515
PLUMAS COUNTY SURVEYOR
REG. EXP. MARCH 31, 2010



COUNTY RECORDER'S STATEMENT

FILED THIS 30 DAY OF SEPTEMBER 2009 AT 9:46 A.M., IN BOOK 15 OF RECORD OF SURVEYS AT PAGE 50, AT THE REQUEST OF THE PLUMAS COUNTY SURVEYOR.

PLUMAS COUNTY RECORDER
KATHLEEN WILLIAMS

BY *Kathleen Williams*
DEPUTY

FEE \$800 DOC.# 2009-0007249

LANDS OF
LAKE ALMANOR
MUTUAL WATER COMPANY

FIRE HOUSE ROAD
PARCEL A
2 PM 14

PENINSULA FIRE DISTRICT

PARCEL 1
2 PM 69
13,207 Sq Ft
0.30 Ac.

PARCEL B
4 PM 37
268 O.R. 611
RESULTANT PARCEL 2
320 O.R. 632
PORTIONS OF PARCEL B-1
5 PM 129

PARCEL 2
2 PM 69
RESULTANT PARCEL 1
320 O.R. 632
PORTIONS PARCEL 2-A
AND PARCEL B-1
5 PM 129

PARCEL A
4 PM 37

S25°29'19"E 7.96'
(S25°45'E 7.97')

BASIS OF BEARINGS
(S00°25'W 60.08')
S00°25'W 59.97'

S02°26'30"E 24.96'
(S02°26'30"E 25.00')

S02°26'30"E 74.87'
(S02°26'30"E 75.00')

FND. 3/4" I.P. per
RM 1-64, NOT TAGGED
TAGGED IT "LS. 4647"

(N81°58'E 176.76')

N82°18'33"E

156.66'

176.76'

S01°50'00"E

S01°50'00"E
(S01°55'30"E 84.55')

FOUND 1/2" IRON PIPE
per 2 PM 69
BENT IN PAVEMENT
NOT RESET

82.58'

84.55'

CALC. POSITION
NOTHING SET

FOUND 1/2" IRON PIPE
per 4 PM 37, NOT TAGGED
TAGGED IT "LS 4647"

S44°08'54"W

36.06'

48.00'

20.10'

20'

567 O.R. 208

84.55'

20.00'

175.00'

80.80'

(N87°33'30"E 175.00')

567 O.R. 206

52.80'

N87°56'06"E 176.80'
(N87°33'30"E 177.00')

N87°56'06"E

74.20'

76.00'

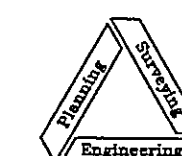
CALC. POSITION
NOTHING FOUND

RECORD OF SURVEY

FOR

PENINSULA FIRE DISTRICT

BEING A PORTION OF SECTION 19, T.28N., R. 8 E. M.D.B.& M.
PLUMAS COUNTY, CALIFORNIA



NST Engineering, Inc.
1495 Riverside Drive
Susanville, CA 96130
(530) 257-5173

September, 2009

2009-028

SHEET 1 OF 1

15 RS 50