

VICINITY MAP
NO SCALE

BASIS OF COORDINATES

THE COORDINATES SHOWN HEREON ARE BASED UPON THE CALIFORNIA COORDINATE SYSTEM OF 1983 (NAD83(2011)), ZONE 1, EPOCH 2010.00, IN ACCORDANCE WITH THE CALIFORNIA PUBLIC RESOURCES CODE SECTIONS 8801-8819; SAID BEARINGS AND COORDINATES ARE BASED LOCALLY UPON FIELD OBSERVED TIES TO THE FOLLOWING NATIONAL GEODETIC SURVEY MONUMENTS:

POINT		PUBLISHED NETWORK ACCURACY (2σ)	
DESIGNATION	NGS PID	CIRCULAR ERROR	HEIGHT
36 PLU 13.94	DH6579	0.61 CM	0.98 CM
89 PLU 37.49	DH6607	0.52 CM	0.88 CM
HPGN D CA 02 FR	DF4391	0.45 CM	0.80 CM

SURVEY PURPOSE

THE PURPOSE OF THIS SURVEY IS TO ESTABLISH CONTROL MONUMENTS ALONG CALIFORNIA STATE HIGHWAY 36.


LEGEND

- △ PRIMARY CONTROL MONUMENT, HELD AS CONTROLLING PER THIS SURVEY, MONUMENT CHARACTER AS DESCRIBED IN TABLE BELOW
- △ NETWORK MONUMENT, SEE MONUMENT TYPE AND CHARACTER AS DESCRIBED IN TABLE BELOW
- ####-# OBSERVATION SESSION NUMBER

SURVEYOR'S STATEMENT

THIS MAP CORRECTLY REPRESENTS A SURVEY MADE BY ME OR UNDER MY DIRECTION IN CONFORMANCE WITH THE REQUIREMENTS OF THE PROFESSIONAL LAND SURVEYORS' ACT AT THE REQUEST OF THE STATE OF CALIFORNIA, DEPARTMENT OF TRANSPORTATION IN SEPTEMBER OF 2011.


Jack J. Hubbard
 JACK J. HUBBARD, PLS 7366
 8/15/17
 DATE



COUNTY SURVEYOR'S STATEMENT

THIS MAP HAS BEEN EXAMINED IN ACCORDANCE WITH SECTION 8766 OF THE PROFESSIONAL LAND SURVEYORS' ACT THIS 8th DAY OF Sept., 2017.

Robert Hunter
 ROBERT HUNTER, RCE 30515
 PLUMAS COUNTY SURVEYOR
 9/16/17
 DATE

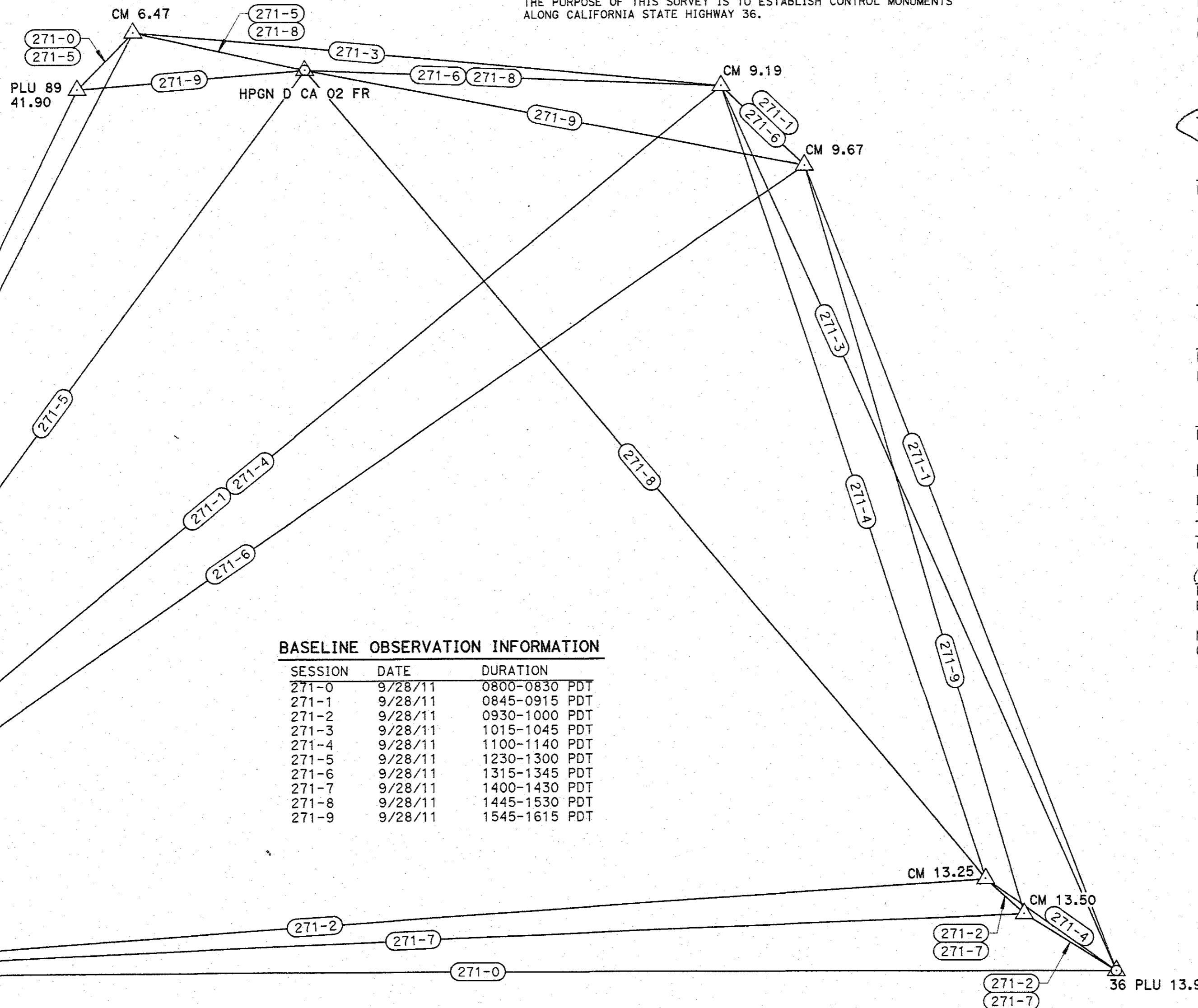


RECORDER'S STATEMENT

FILED THIS 19th DAY OF September, 2017 AT 01:25PM. IN BOOK 16 OF RECORD OF SURVEYS AT PAGES 15-16, AT THE REQUEST OF THE STATE OF CALIFORNIA, DEPARTMENT OF TRANSPORTATION.

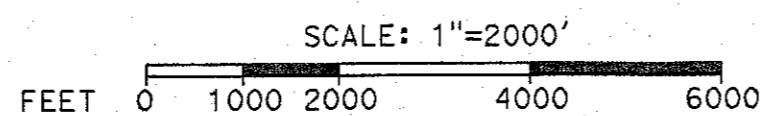
Kathy Williams
 KATHY WILLIAMS
 PLUMAS COUNTY RECORDER

NO FEE PER GOVERNMENT CODE SECTION 6103 Document No. 2017-0005204



BASELINE OBSERVATION INFORMATION

SESSION	DATE	DURATION
271-0	9/28/11	0800-0830 PDT
271-1	9/28/11	0845-0915 PDT
271-2	9/28/11	0930-1000 PDT
271-3	9/28/11	1015-1045 PDT
271-4	9/28/11	1100-1140 PDT
271-5	9/28/11	1230-1300 PDT
271-6	9/28/11	1315-1345 PDT
271-7	9/28/11	1400-1430 PDT
271-8	9/28/11	1445-1530 PDT
271-9	9/28/11	1545-1615 PDT



STATE OF CALIFORNIA CALIFORNIA STATE TRANSPORTATION AGENCY DEPARTMENT OF TRANSPORTATION, DISTRICT 2			
RECORD OF SURVEY FOR GNSS PROJECT CONTROL ON NAD83(2011), EPOCH 2010.00			
IN THE UNINCORPORATED TERRITORY OF THE COUNTY OF PLUMAS, STATE OF CALIFORNIA, ALONG STATE ROUTE 36, SITUATED IN SECTIONS 2-5,7,8,11,12,18,19,T28N R7E OF THE MOUNT DIABLO BASE AND MERIDIAN			
EA:	1E240	EFIS:	
CO.	RTE.	P.M.	SHEET NO.
PLU	36	6.4 TO 13.9	1 OF 2
PLU	89	41.9 TO 42.2	